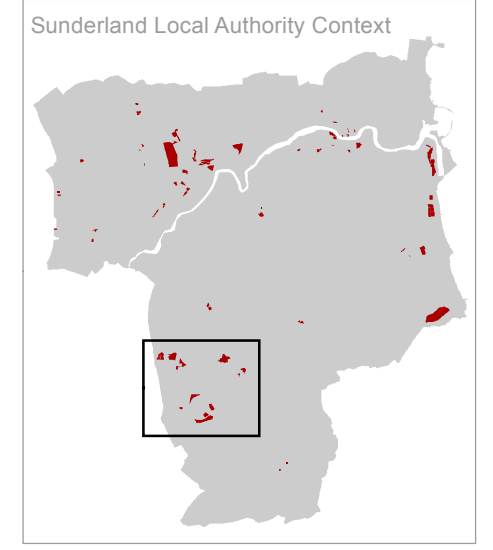


Key
 Employment Site



nlp Nathaniel Lichfield & Partners
 Planning, Design, Economics.

Project Sunderland ELR

Title Employment Sites

Client Sunderland City Council

Date 09.03.2016

Scale -

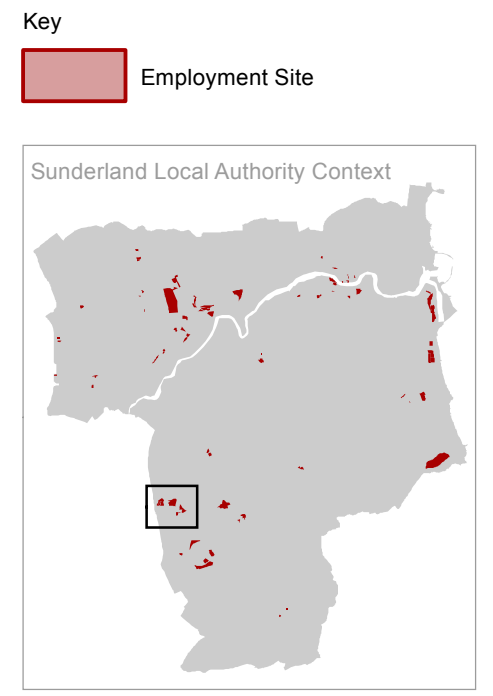
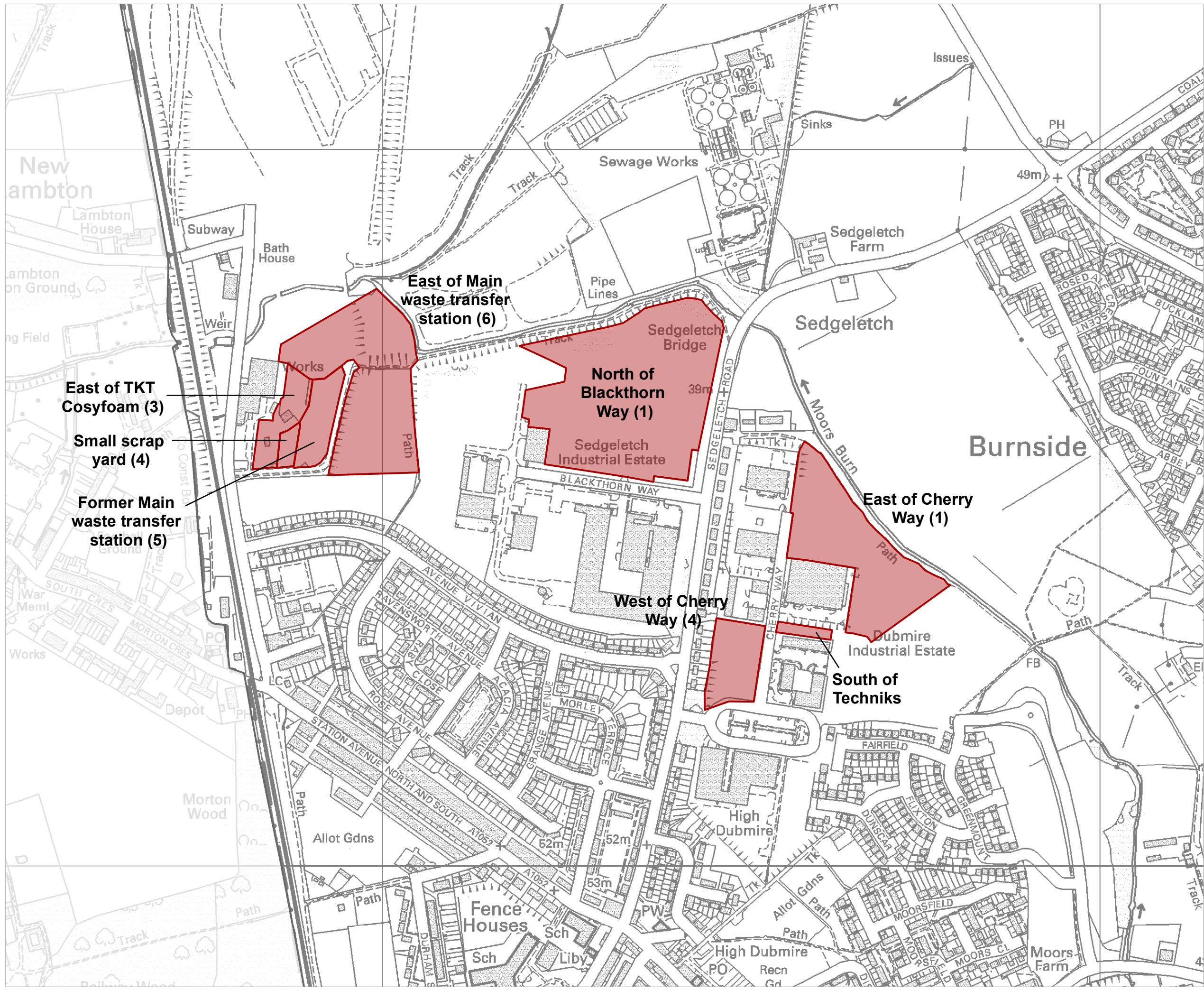
Drawn by CS

Dr. No GIS22691/01-01

Based upon Ordnance Survey mapping with the permission of Her Majesty's Stationery Office. © Crown Copyright reserved. Licence number AL50684A

GIS Reference: S:\NE22691 - Sunderland ELR\NE22691 - Sunderland ELR - Employment Sites (01) - 09.03.2016.mxd





East of TKT
Cosyfoam (3)

Small scrap
yard (4)

Former Main
waste transfer
station (5)

East of Main
waste transfer
station (6)

North of
Blackthorn
Way (1)

West of Cherry
Way (4)

East of Cherry
Way (1)

South of
Techniks

nlp Nathaniel Lichfield
& Partners
Planning, Design, Economics.

Project Sunderland ELR

Title Employment Sites

Client Sunderland City Council

Date 10.03.2016

Scale -

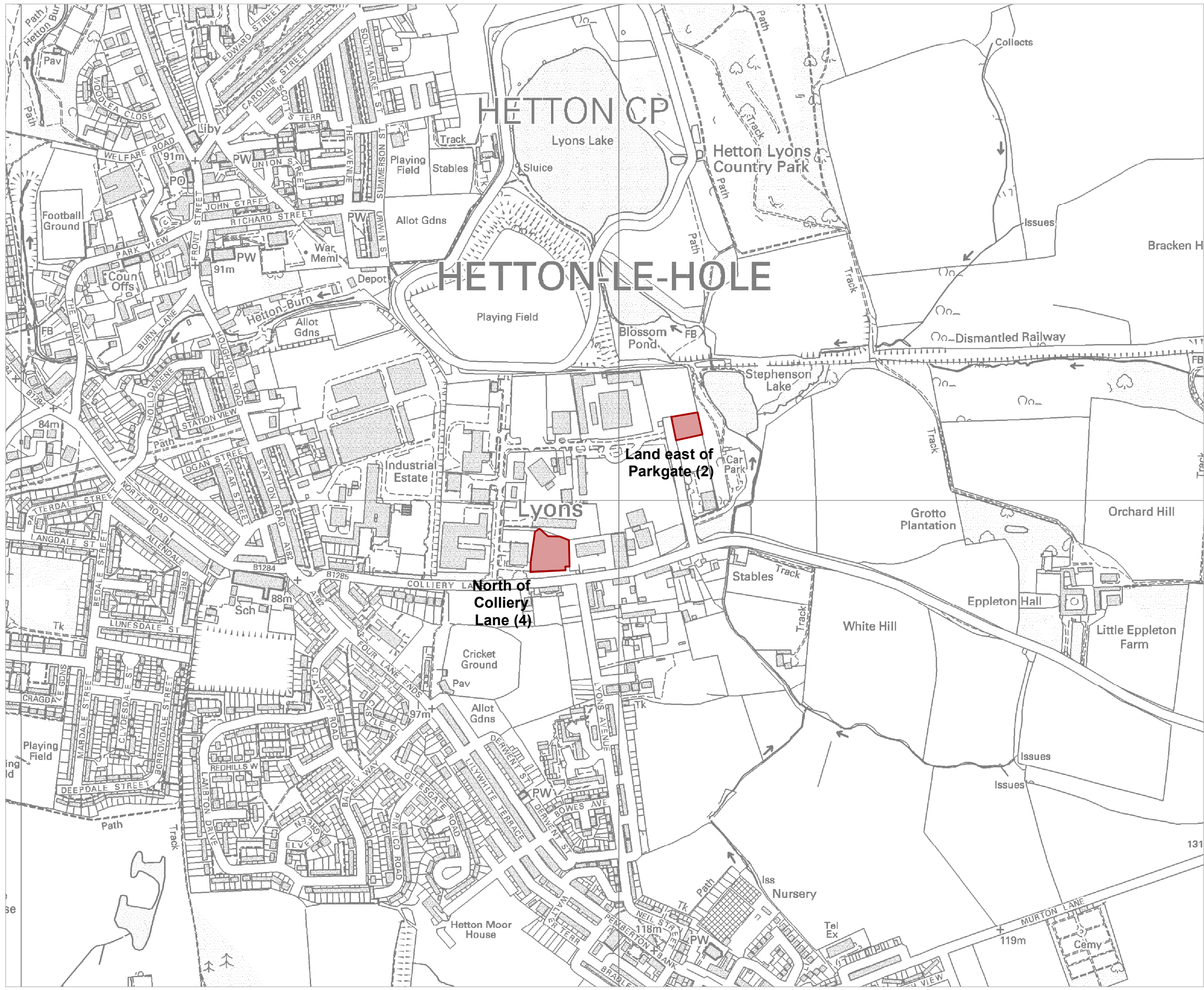
Drawn by CS

Drg. No GIS22691/01-02

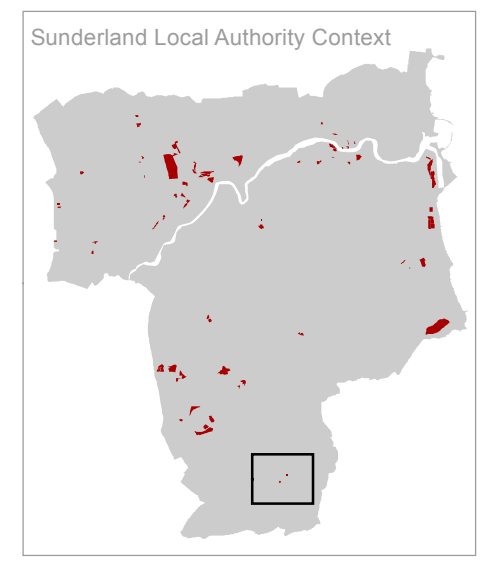
Based upon Ordnance Survey mapping with the permission of Her Majesty's Stationary Office. © Crown Copyright reserved. Licence number AL50684A

GIS Reference: S:\NE22691 - Sunderland ELR\NE22691 - Sunderland ELR - Employment Sites (02) - 10.03.2016.mxd





Key
 Employment Site



nlp Nathaniel Lichfield & Partners
 Planning, Design, Economics.

Project Sunderland ELR

Title Employment Sites

Client Sunderland City Council

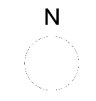
Date 10.03.2016

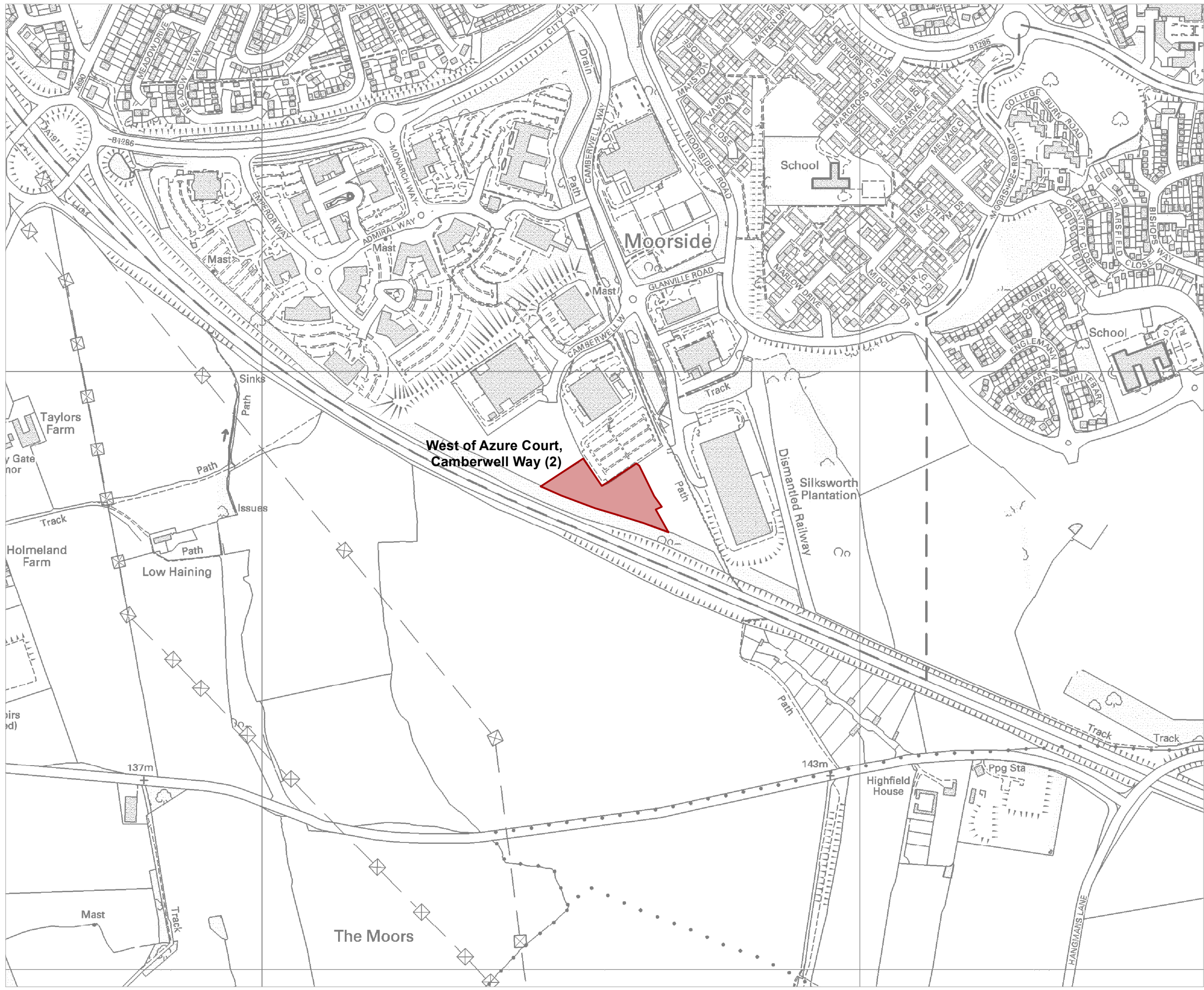
Scale -

Drawn by CS

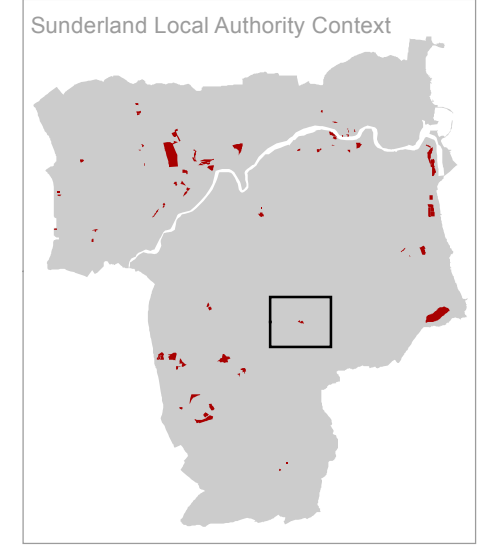
Drg. No GIS22691/01-03

Based upon Ordnance Survey mapping with the permission of Her Majesty's Stationery Office. © Crown Copyright reserved. Licence number AL50684A
 GIS Reference: S:\NE22691 - Sunderland ELR\NE22691 - Sunderland ELR - Employment Sites (03) - 10.03.2016.mxd





Key
 Employment Site



nlp Nathaniel Lichfield & Partners
 Planning, Design, Economics.

Project Sunderland ELR

Title Employment Sites

Client Sunderland City Council

Date 10.03.2016

Scale -

Drawn by CS

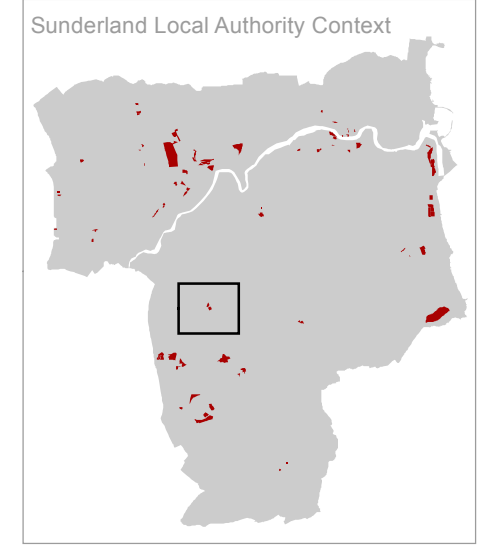
Drg. No GIS22691/01-04

Based upon Ordnance Survey mapping with the permission of Her Majesty's Stationary Office. © Crown Copyright reserved. Licence number AL50684A
 GIS Reference: S:\NE22691 - Sunderland ELR\NE22691 - Sunderland ELR - Employment Sites (04) - 10.03.2016.mxd





Key
 Employment Site



nlp Nathaniel Lichfield & Partners
 Planning, Design, Economics.

Project Sunderland ELR

Title Employment Sites

Client Sunderland City Council

Date 10.03.2016

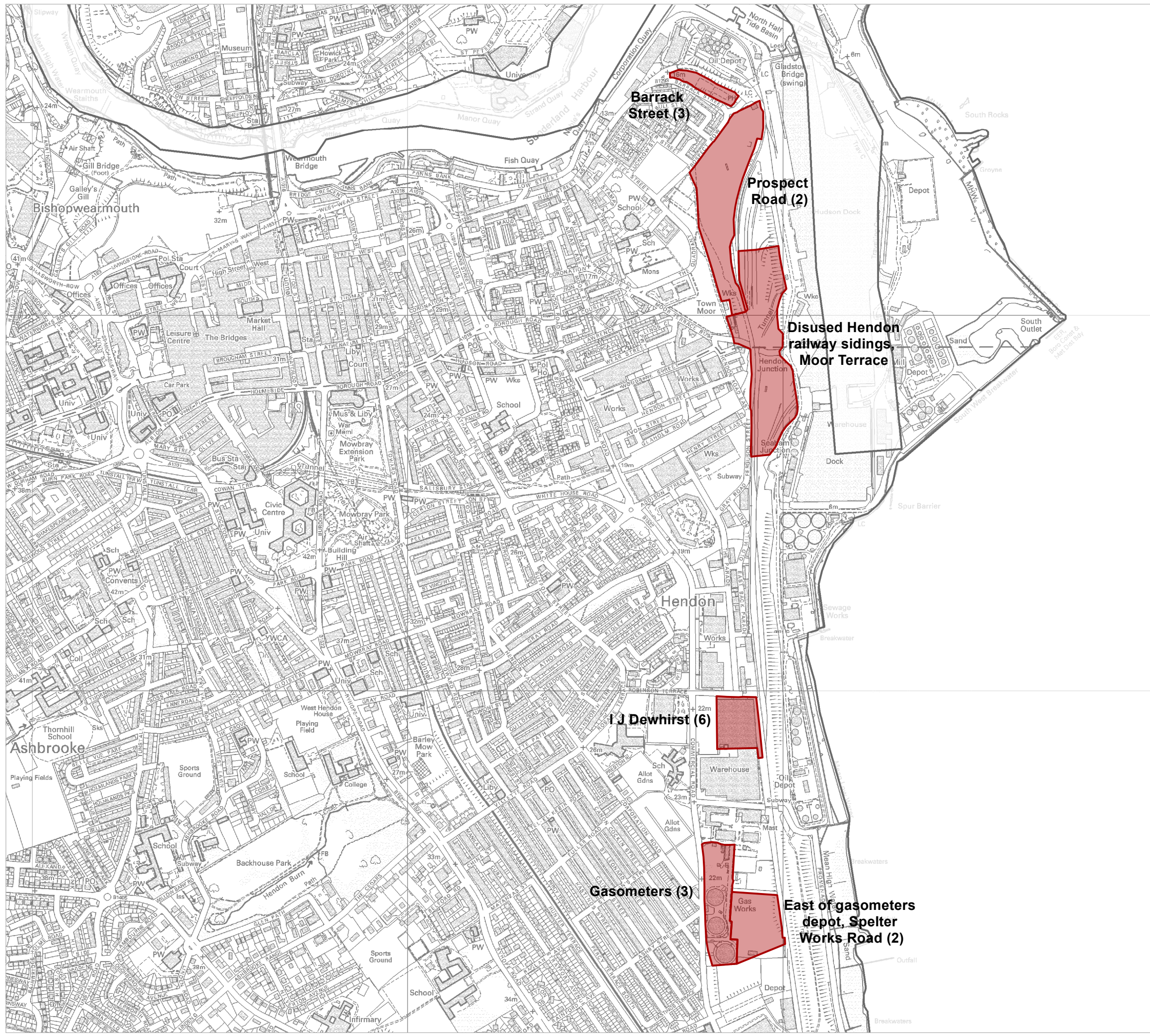
Scale -

Drawn by CS

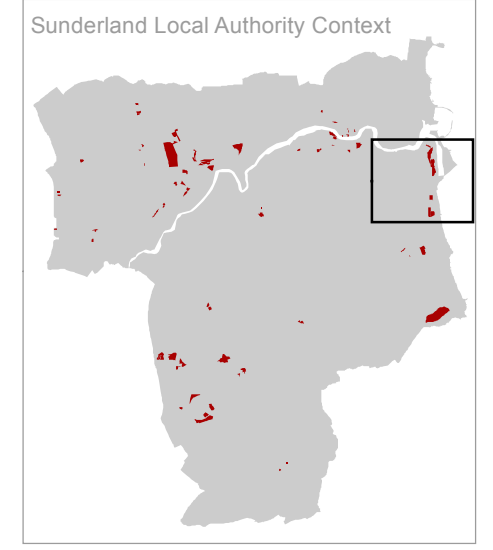
Drg. No GIS22691/01-05

Based upon Ordnance Survey mapping with the permission of Her Majesty's Stationery Office. © Crown Copyright reserved. Licence number AL50684A
 GIS Reference: S:\NE22691 - Sunderland ELR\NE22691 - Sunderland ELR - Employment Sites (05) - 10.03.2016.mxd





Key
 Employment Site



nlp Nathaniel Lichfield & Partners
 Planning, Design, Economics.

Project Sunderland ELR

Title Employment Sites

Client Sunderland City Council

Date 10.03.2016

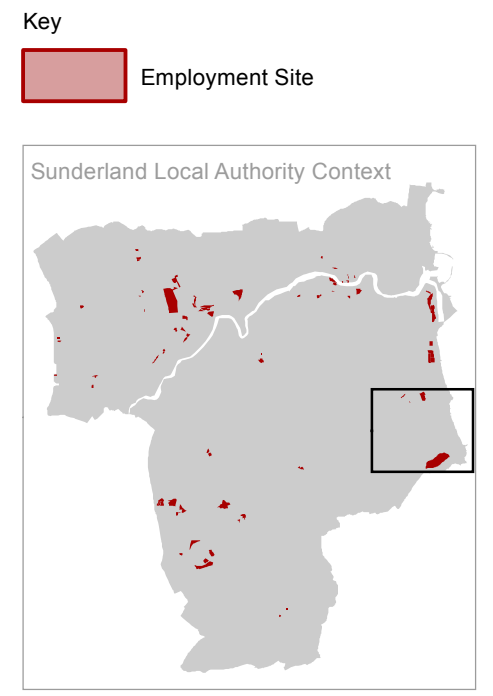
Scale -

Drawn by CS

Drg. No GIS22691/01-06



Based upon Ordnance Survey mapping with the permission of Her Majesty's Stationary Office. © Crown Copyright reserved. Licence number AL50684A
 GIS Reference: S:\NE22691 - Sunderland ELR\NE22691 - Sunderland ELR - Employment Sites (06) - 10.03.2016.mxd



nlp Nathaniel Lichfield & Partners
 Planning, Design, Economics.

Project Sunderland ELR

Title Employment Sites

Client Sunderland City Council

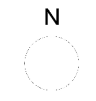
Date 10.03.2016

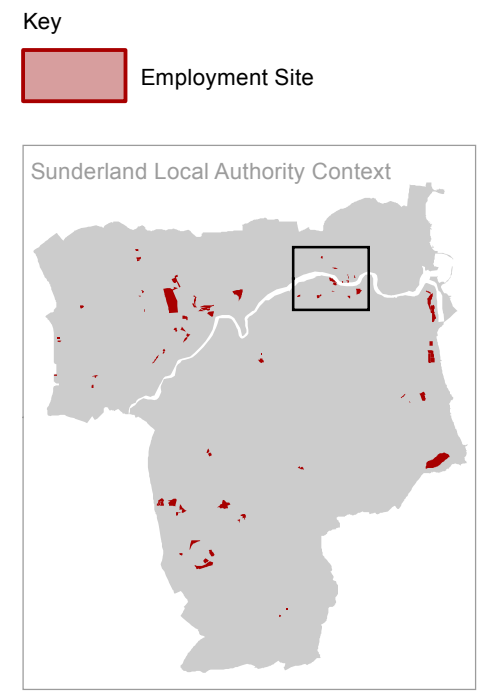
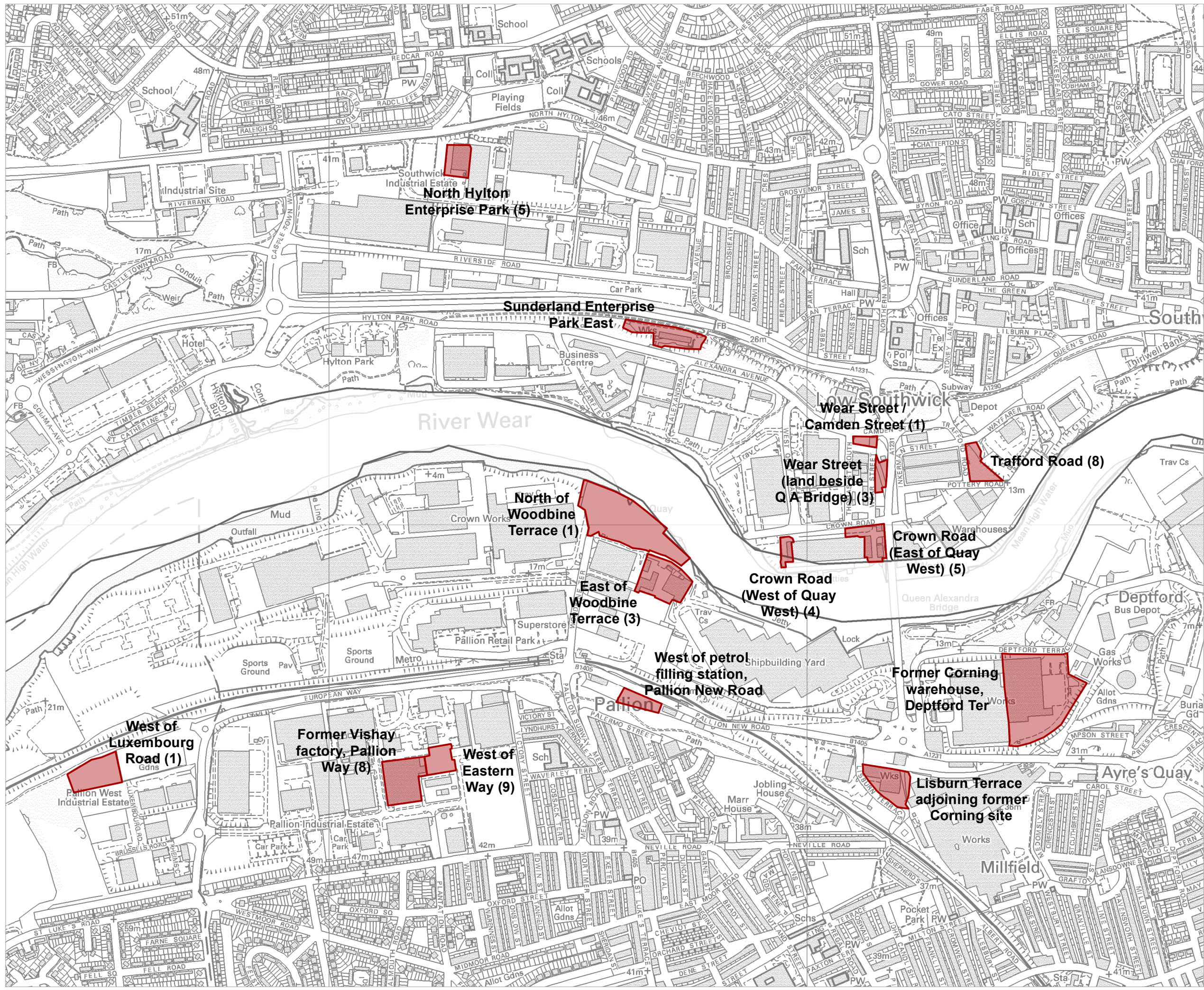
Scale -

Drawn by CS

Drg. No GIS22691/01-07

Based upon Ordnance Survey mapping with the permission of Her Majesty's Stationary Office. © Crown Copyright reserved. Licence number AL50684A
 GIS Reference: S:\NE22691 - Sunderland ELR\NE22691 - Sunderland ELR - Employment Sites (07) - 10.03.2016.mxd

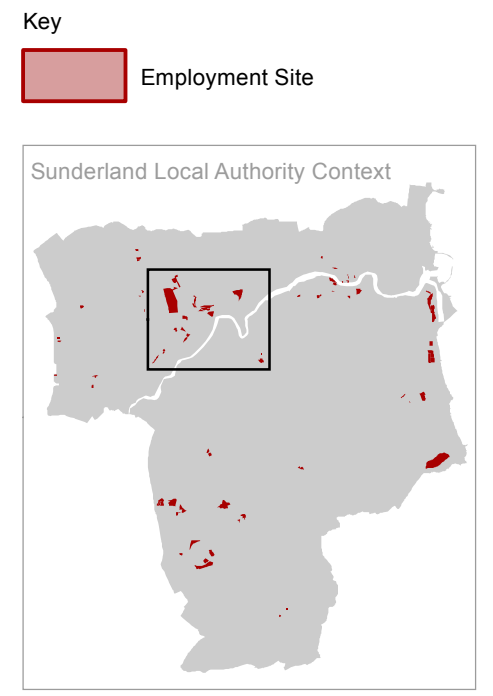
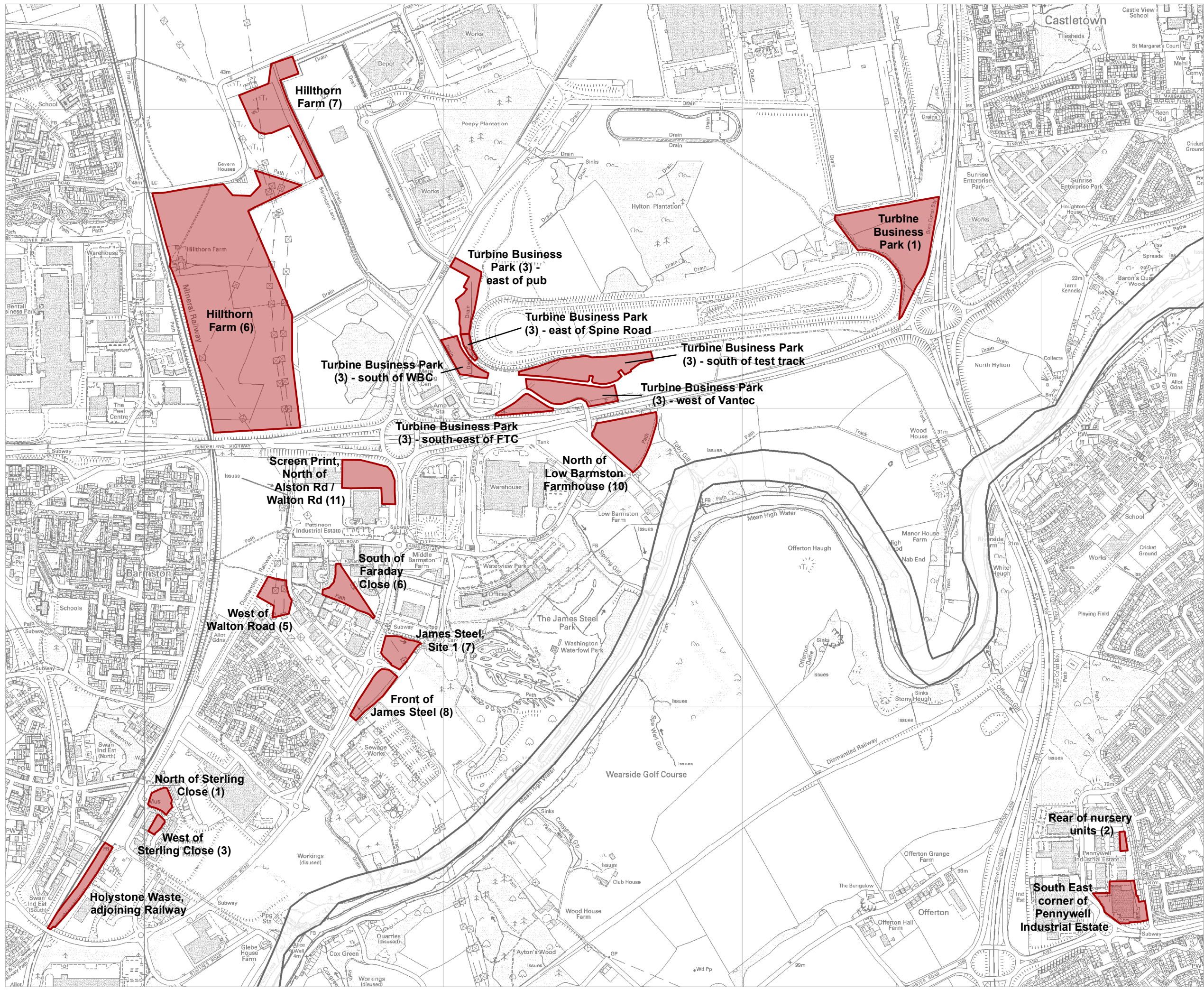




nlp Nathaniel Lichfield & Partners
 Planning, Design, Economics.

Project	Sunderland ELR
Title	Employment Sites
Client	Sunderland City Council
Date	10.03.2016
Scale	-
Drawn by	CS
Drg. No	GIS22691/01-08

Based upon Ordnance Survey mapping with the permission of Her Majesty's Stationary Office. © Crown Copyright reserved. Licence number AL50684A
 GIS Reference: S:\NE22691 - Sunderland ELR\NE22691 - Sunderland ELR - Employment Sites (08) - 10.03.2016.mxd



nlp Nathaniel Lichfield & Partners
 Planning, Design, Economics.

Project Sunderland ELR

Title Employment Sites

Client Sunderland City Council

Date 10.03.2016

Scale -

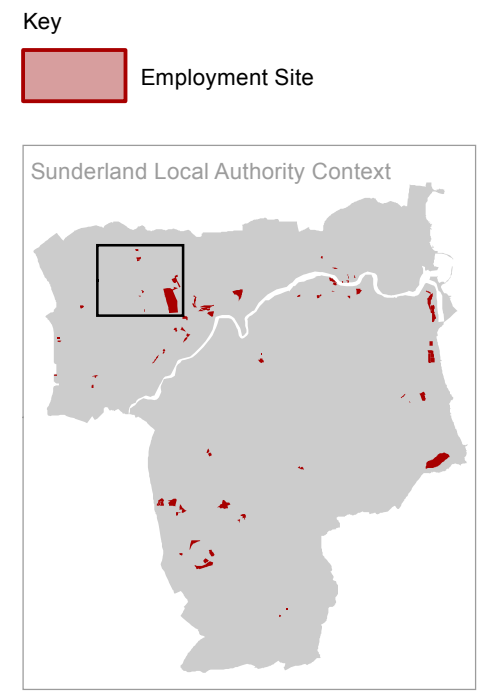
Drawn by CS

Drg. No GIS22691/01-09

Based upon Ordnance Survey mapping with the permission of Her Majesty's Stationery Office. © Crown Copyright reserved. Licence number AL50684A

GIS Reference: S:\NE22691 - Sunderland ELR\NE22691 - Sunderland ELR - Employment Sites (09) - 10.03.2016.mxd





nlp Nathaniel Lichfield & Partners
 Planning, Design, Economics.

Project Sunderland ELR

Title Employment Sites

Client Sunderland City Council

Date 10.03.2016

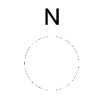
Scale -

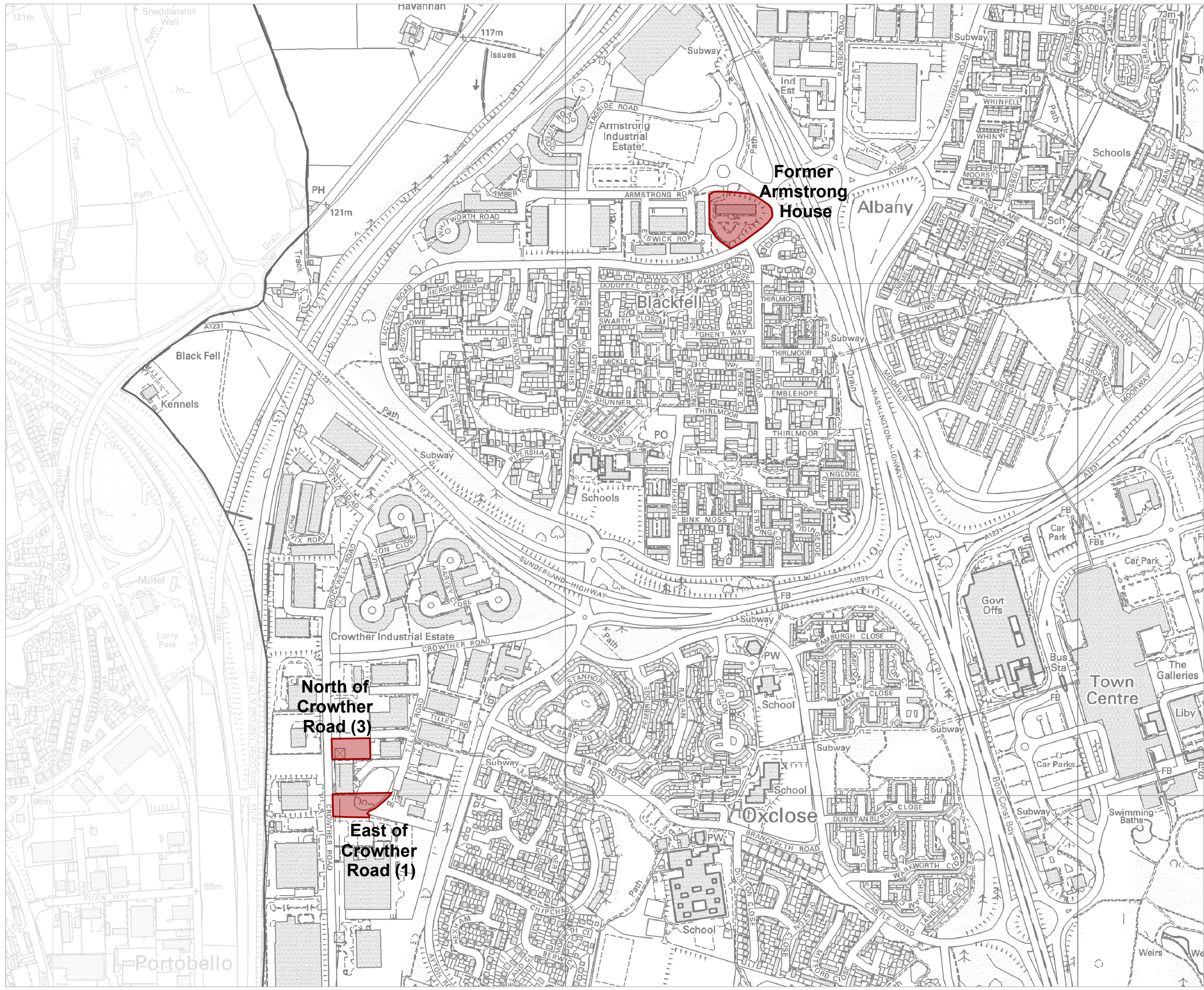
Drawn by CS

Drg. No GIS22691/01-10

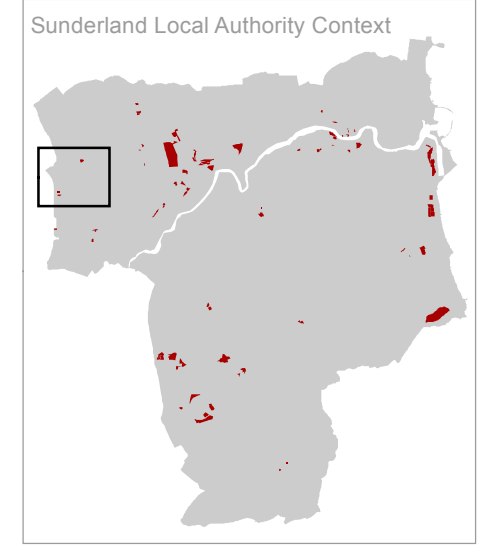
Based upon Ordnance Survey mapping with the permission of Her Majesty's Stationary Office. © Crown Copyright reserved. Licence number AL50684A

GIS Reference: S:\NE22691 - Sunderland ELR\NE22691 - Sunderland ELR - Employment Sites (10) - 10.03.2016.mxd





Key
 Employment Site



nlp Nathaniel Lichfield & Partners
 Planning, Design, Economics.

Project Sunderland ELR

Title Employment Sites

Client Sunderland City Council

Date 10.03.2016

Scale -

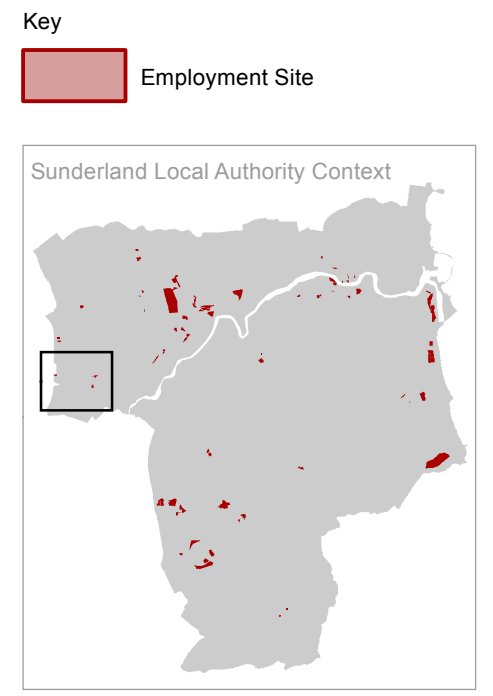
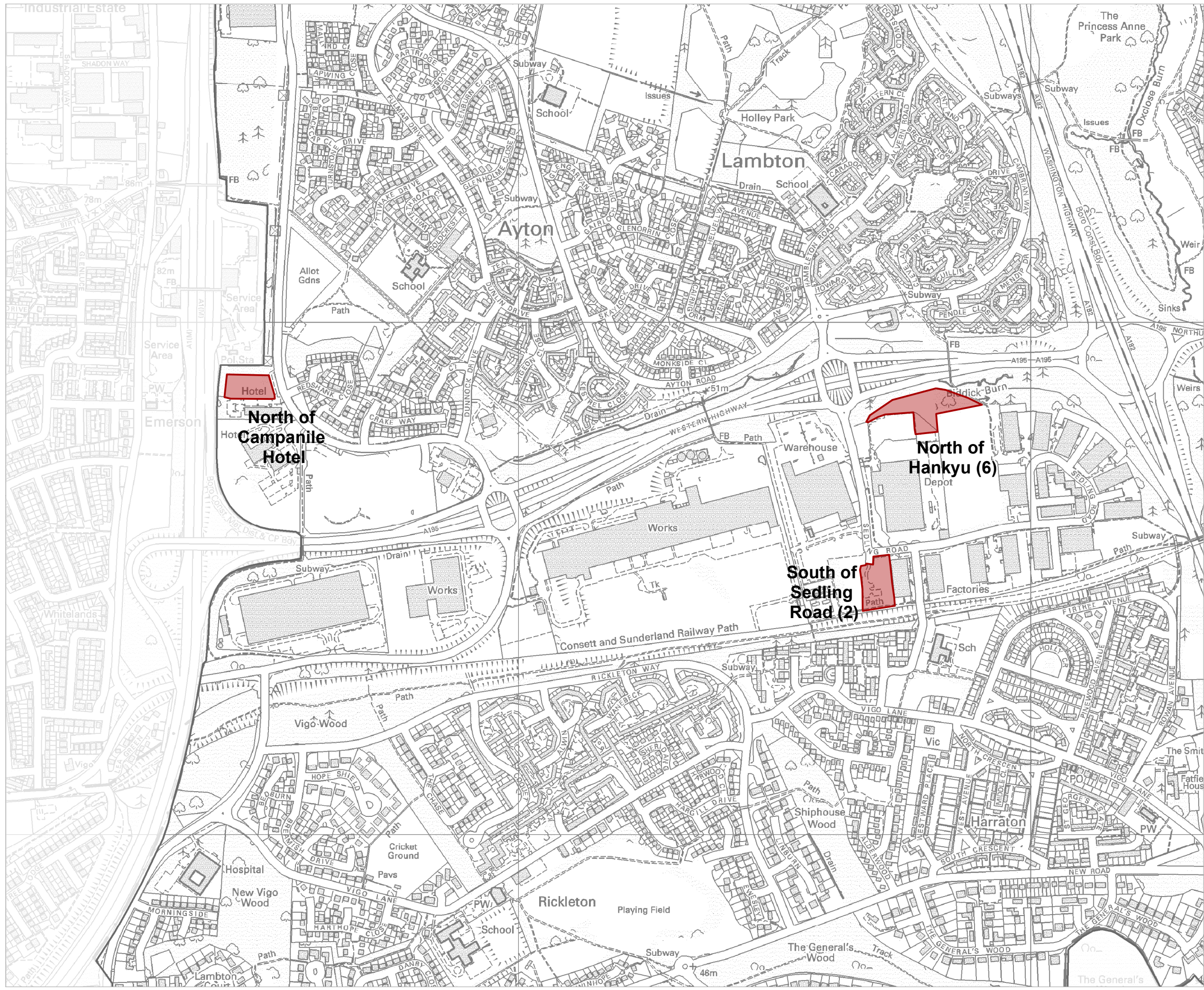
Drawn by CS

Drg. No GIS22691/01-11

Based upon Ordnance Survey mapping with the permission of Her Majesty's Stationary Office. © Crown Copyright reserved. Licence number AL50684A

GIS Reference: S:\NE22691 - Sunderland ELR\NE22691 - Sunderland ELR - Employment Sites (11) - 10.03.2016.mxd





Project	Sunderland ELR
Title	Employment Sites
Client	Sunderland City Council
Date	10.03.2016
Scale	-
Drawn by	CS
Drg. No	GIS22691/01-12

Based upon Ordnance Survey mapping with the permission of Her Majesty's Stationary Office. © Crown Copyright reserved. Licence number AL50684A
 GIS Reference: S:\NE22691 - Sunderland ELR\NE22691 - Sunderland ELR - Employment Sites (12) - 10.03.2016.mxd

