




The use of drawings by the Customer acts as an agreement to the following statements. The Customer must not use the drawings if it does not agree with any of the following statements:
 All drawings are based upon site information supplied by third parties and as such their accuracy cannot be guaranteed. All features are approximate and subject to clarification by a detailed topographical survey, statutory service enquiries and confirmation of the legal boundaries. Do not scale the drawings. Figured dimensions must be used in all cases. All dimensions must be checked on site. Any discrepancies must be reported in writing to Colour-UDL before proceeding. All drawings are copyright protected. Refer to full Terms & Conditions at www.colour-udl.com






AERIAL PHOTOGRAPH OF EXISTING SITE

-  **Multi-user Route**
Long distance coast to coast cycle route & bridleway National Route 70 / Walney to Wear [W2W]
-  **Track through Blakeney Woods**
'Extinguished Road'. [Unaffected]
-  **Desire lines / well trodden paths around field boundaries**



EXISTING SITE PLAN

-  **Multi-user Route**
Long distance coast to coast cycle route & bridleway National Route 70 / Walney to Wear [W2W]
-  **Track through Blakeney Woods**
'Extinguished Road'. [Unaffected]
-  **Desire lines / well trodden paths around field boundaries**

02	2 additional footpaths and entrances added	11.07.16	SW-M	-
01	First issue	30.06.16	SW-M	-
Rev	Amendments	Date	Drwn	Chkd

Project
 Chapelgarth, Sunderland
 Drawing Title
 Existing recreational routes
 Including well trodden footpaths

Project No. 1515 Scale @ A2 1:5000 Project Status INFORMATION

Drawing No. L-1515-PRP-051 Revision 02

London 0207 38 78 560
 Newcastle 0191 24 24 224
 colour-udl.com

