




4 283 01m

284                      285                      286

New Vigo Wood	
  <b>WOODLAND TRUST</b>	
Wood N	✓
Cost C	✓
Scale	1:1000
Author:	PLS
Date:	24/05/02
Reproduced from Ordnance Survey ..... digital data © Crown Copyright. AL559385	

11 Apr 1999 from Ordnance Survey digital  
 ating /ed revision  
 ate. © Crown Copyright 1999



Whole or in part is prohibited  
 permission of Ordnance Survey.



**WOODLAND  
TRUST**


The Woodland Trust

Autumn Park  
Dysart Road  
Grantham  
Lincolnshire  
NG31 6LL

Telephone  
01476 581111

Facsimile  
01476 590808

Website  
www.woodland-trust.org.uk



Environment Department  
City of Sunderland Council  
PO Box 102  
Civic Centre  
Sunderland  
SR2 7DN

Our Ref: LJS/ljs/00621

24 May 2002



Dear Sir

**DEPOSIT OF STATEMENT AND PLAN  
HIGHWAYS ACT 1980 SECTION 31(6)**

We, the Woodland Trust, a company limited by guarantee and registered charity no: 194344, of Autumn Park, Dysart Road, Grantham, Lincolnshire, have been since 30 October 1987 the owner within the meaning of the above section of the land known as **New Vigo Wood**, Washington, Tyne and Wear more particularly delineated on the plan accompanying this statement and thereon edged red.

No ways over the land have been dedicated as highways.

At the present time we have no intention of dedicating any public rights of way over our pr

The deposit **includes** this **statement** and the accompanying plan.

You

Miss Louise Smith  
Assistant Land Agent authorised to sign on behalf of the Woodland Trust

Enc.