







**Mount Pleasant Woods**



Wood No. 00394  
 Grid Ref: NZ314535  
 Scale: 1:6500  
 Author: AH  
 Date: 20/04/11  
 © Crown Copyright 2011  
 All rights reserved. Ordnance Survey  
 Licence number 100021607

**Statutory Declaration Legend**

-  Woodland Trust Boundary
-  Footpath
-  Bridleway
-  Byway Open to All Traffic
-  Restricted Byway
-  Other legal route

STATUTORY DECLARATION

HIGHWAYS ACT 1980 SECTION 31 (6)

I AVERIL HAROLD DO SOLEMNLY AND SINCERELY DECLARE as follows:

1. The Woodland Trust, a company limited by guarantee and registered charity no. 294344, is and has been since 12 October 1989 the owner of the land known as **Mount Pleasant Woods, Washington** more particularly delineated as the unhatched area on the plan accompanying this declaration and thereon edged red.
2. On the 20 February 2002 the Woodland Trust deposited with Sunderland Council, being the appropriate Council, a statutory declaration stating that no additional ways had been dedicated since the deposit of the statement 31 August 1990.
3. No additional ways have been dedicated over the land edged red on the plan accompanying this declaration since the statutory declaration referred to in 2 above and at the present time the Woodland Trust has no intention of dedicating any more public rights of way over its property.

AND I MAKE this solemn declaration on the *28* day of *June*, 2011 conscientiously believing it to be true and by virtue of the Statutory Declarations Act 1835.

**Declared at:** The Woodland Trust, Kempton Way, Grantham, Lincolnshire, NG31 6LL

.....  
Averil Harold (Mrs)

Legal Officer authorised to sign on behalf of the Woodland Trust

Before me, Nicola Briggs, Solicitor, of Kingswell Watts, Solicitors, Dewsbury, West Yorkshire

.....