







This map is based upon the Ordnance Survey material with the permission of the Ordnance Survey on behalf of the Controller of Her Majesty's Stationery Office Crown copyright. Unauthorised reproduction infringes Crown copyright and may lead to prosecution or civil proceedings. Licence No. 100018385. Date 2018.

- KEY:**
-  CPMS Zone Boundary. Times of Operation: Mon-Sat, 10-11am & 3-4pm
  -  No Waiting (Double Yellow Lines)
  -  Limited Waiting (2 Hours No Return Within 2 Hours Mon - Fri)
  -  Existing Restrictions to Remain
  -  Gateway Locations
  -  Private land



**Sunderland City Council**

Economy & Place  
Jack Crawford House  
Commercial Road  
Sunderland SR2 8QR

Telephone: 0191 520 5555  
Fax: 0191 553 1460  
Web: [www.sunderland.gov.uk](http://www.sunderland.gov.uk)

PROJECT: <b>COMMUNITY PARKING MANAGEMENT SCHEME</b>	
TITLE: <b>Howick Park Public Engagement Drawing</b>	
DRAWN BY: C. SMITH	DATE: NOV 2018
CHECKED BY: S. DIXON	SCALE: N.T.S
APPROVED BY: K. HEADS	SHEET SIZE: A3
DRAWING NO. IC/HPCPMS/PE/001	REVISION: -