












**LEVEL 1**  
**STRATEGIC FLOOD RISK ASSESSMENT**  
 For  
 SUNDERLAND CITY COUNCIL

Please select a data type from the dropdown menu below that you wish to view:

-  SCC Boundary
-  Detailed River Network
- Development Sites**
-  Employment
-  Residential Green Belt Sites
-  SHLAA 1-5 years
-  SHLAA 11-15 years
-  SHLAA 15+ years
-  SHLAA 6-10 years
  
-  Flood Zone 3b
-  Flood Zone 3a
-  Flood Zone 2

Show Site Reference Labels



Contains OS data © Crown copyright and database right 2018. All rights reserved. 2018 Licence number 100018385. This information is licensed under the Open Government Licence v3.0.

560000  
559000  
558000  
557000

0 0.35 0.7 1.05 1.4 Kilometres

**Detailed Map 1**

427000 428000 429000 430000 431000

