












LEVEL 1 STRATEGIC FLOOD RISK ASSESSMENT

For
SUNDERLAND CITY COUNCIL

Please select a data type from the dropdown menu below that you wish to view:

-  SCC Boundary
 -  Detailed River Network
 - Development Sites**
 -  Employment
 -  Residential Green Belt Sites
 -  SHLAA 1-5 years
 -  SHLAA 11-15 years
 -  SHLAA 15+ years
 -  SHLAA 6-10 years
-
-  Flood Zone 3b
 -  Flood Zone 3a
 -  Flood Zone 2

Show Site
Reference Labels



Detailed Map 5

Contains OS data © Crown copyright and database right 2018. All rights reserved. 2018 Licence number 100018385. This information is licensed under the Open Government Licence v3.0.

