












**LEVEL 1  
STRATEGIC FLOOD RISK ASSESSMENT**  
For  
**SUNDERLAND CITY COUNCIL**

Please select a data type from the dropdown menu below that you wish to view:

-  SCC Boundary
-  Detailed River Network
-  Employment
-  Residential Green Belt Sites
-  SHLAA 1-5 years
-  SHLAA 11-15 years
-  SHLAA 15+ years
-  SHLAA 6-10 years
-  Flood Zone 3b
-  Flood Zone 3a
-  Flood Zone 2

Show Site Reference Labels



**Detailed Map 23**

Contains OS data © Crown copyright and database right 2018. All rights reserved. 2018 Licence number 100018385. This information is licensed under the Open Government Licence v3.0.