






Legend

-  Main Rivers
-  Ordinary Watercourses
-  Sunderland City Council Boundary
-  1 in 100 year event
-  1 in 100 year event + Climate Change

This map is reproduced from Ordnance Survey material with the permission of Ordnance Survey on behalf of the Controller of Her Majesty's Stationary Office © Crown Copyright. Unauthorised reproduction infringes Crown Copyright and may lead to prosecution of civil proceedings. Licence No. Sunderland City Council 100018385 (2009)

Rev.	Modifications	Date	Drawn	Checked	Approved



The Brew House
Wilderspool Park
Gresford's Avenue
Warrington
WA4 6HL
United Kingdom

www.jbaconsulting.co.uk
+44 (0)1925 437 020
+44 (0)1925 437 029
info@jbaconsulting.co.uk



for

SUNDERLAND CITY COUNCIL
LEVEL 1 STRATEGIC FLOOD RISK ASSESSMENT

SET B - LUMLEY PARK BURN MODELLLED FLOOD EXTENTS - CLIMATE CHANGE

This document is the property of Jeremy Benn Associates Ltd. It shall not be reproduced in whole or in part, nor disclosed to a third party, without the permission of Jeremy Benn Associates Ltd.

Scale:	1:6,000	Drawn	C Isherwood	Dec '09
		Checked	C Isherwood	Dec '09
		Approved	J Cooper	Dec '09

Digital File Name:	Lumley Park Burn - Defended.MXD	Status:	FINAL	Rev.:	4
Drawing Number:	2009s0243-SCC-B2	Sheet No.:	1 of 1		