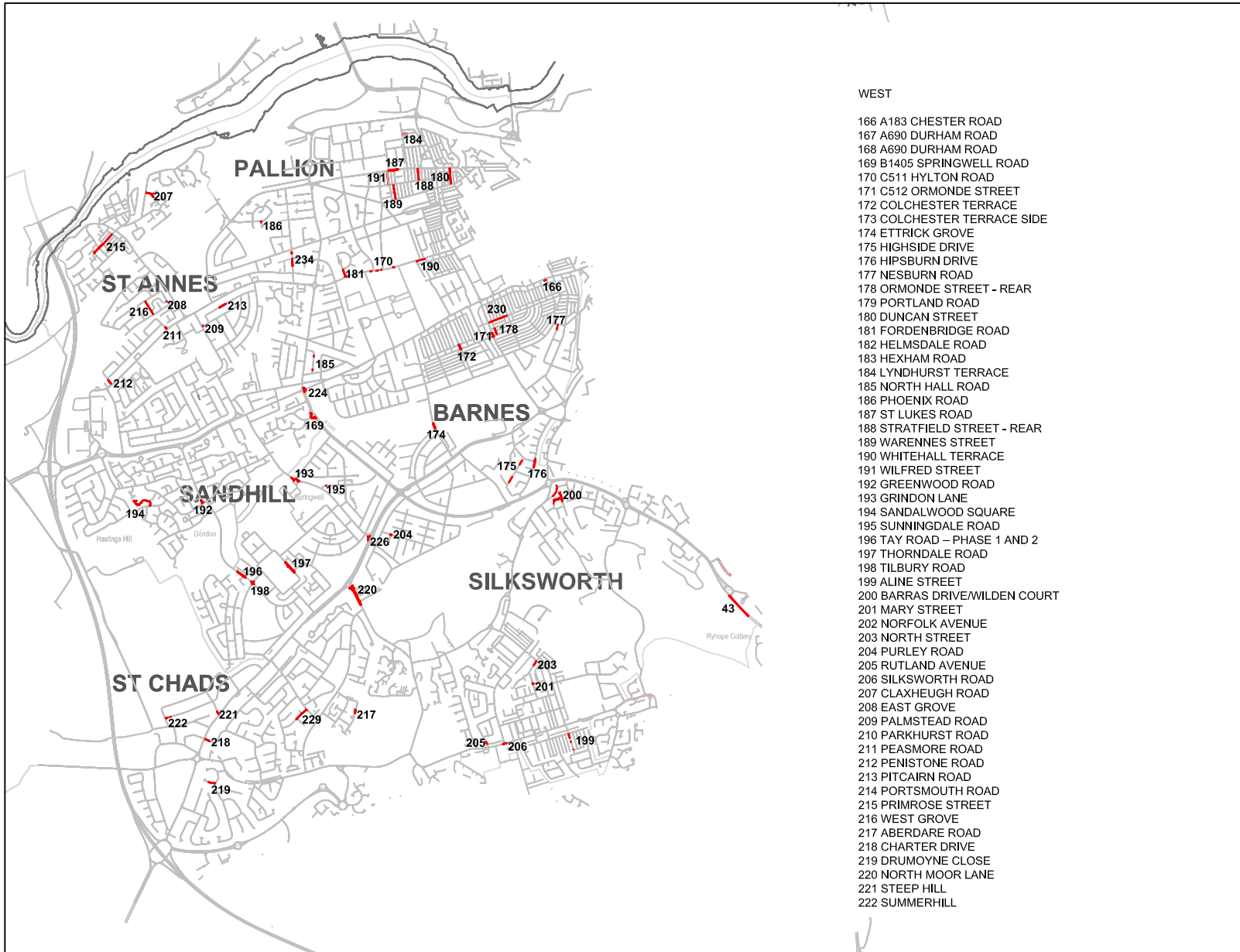
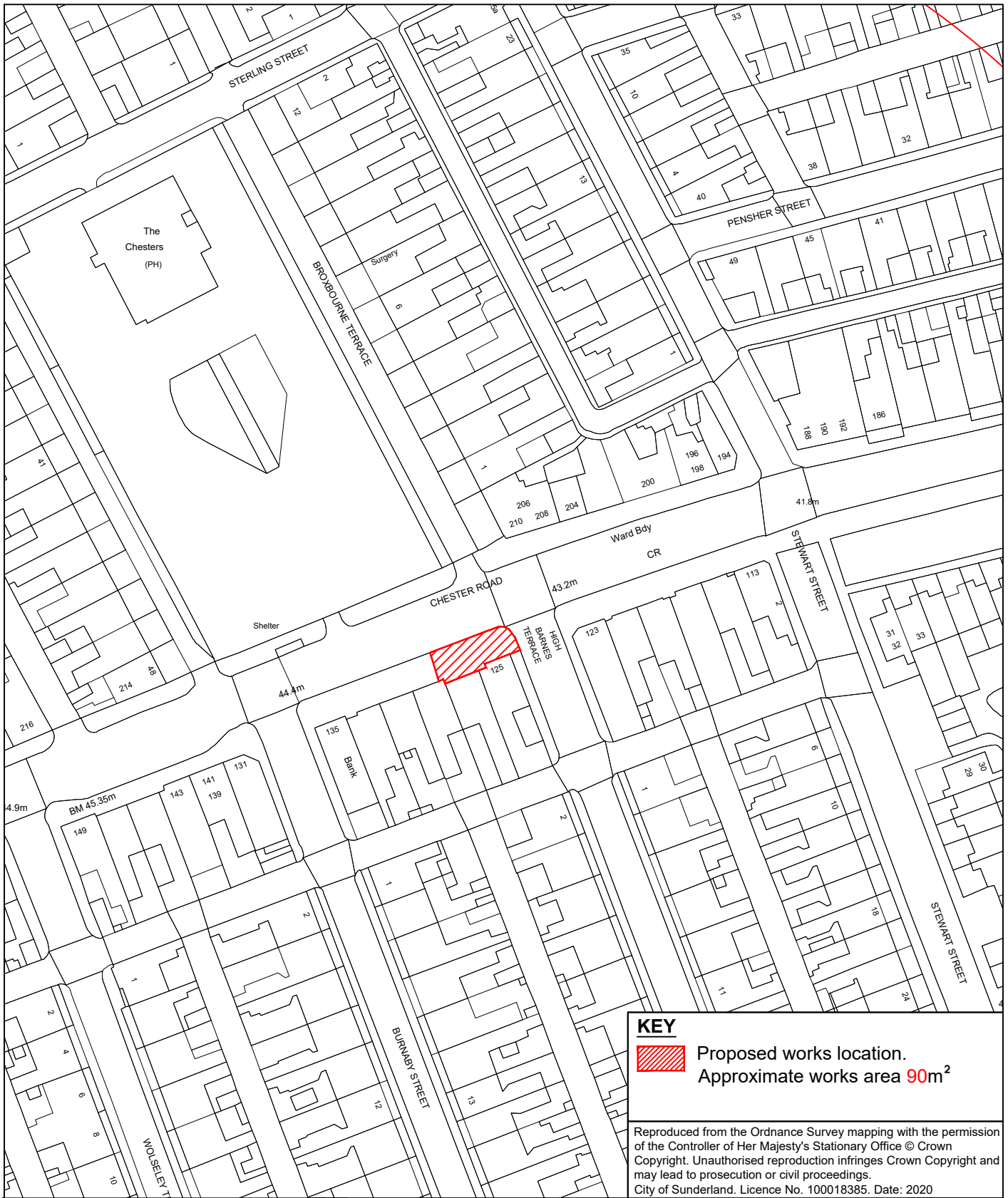



# WEST





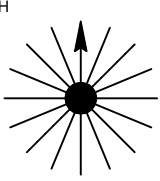
**KEY**

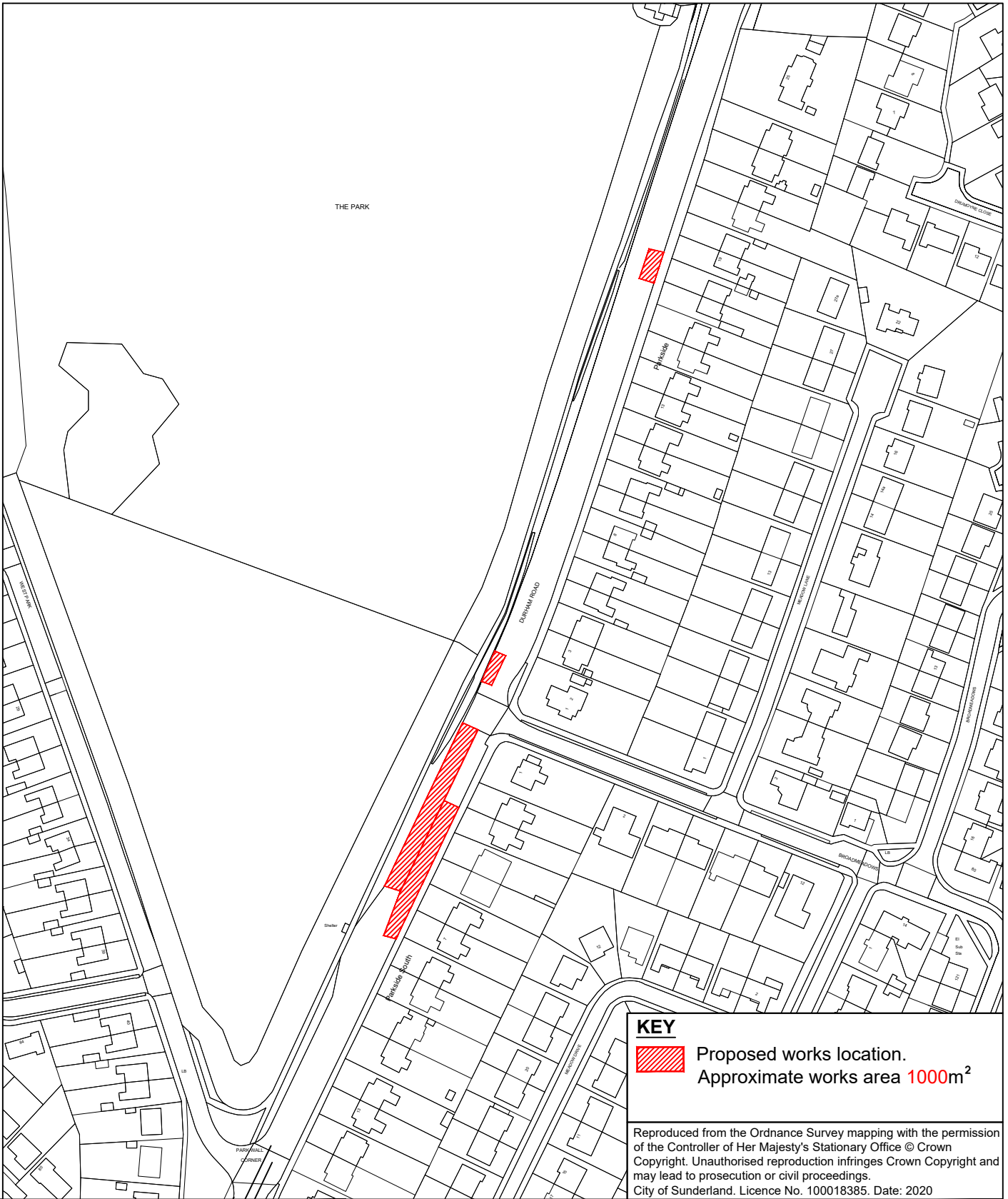
 Proposed works location.  
Approximate works area **90m<sup>2</sup>**

Reproduced from the Ordnance Survey mapping with the permission of the Controller of Her Majesty's Stationary Office © Crown Copyright. Unauthorised reproduction infringes Crown Copyright and may lead to prosecution or civil proceedings.  
City of Sunderland. Licence No. 100018385. Date: 2020


**Sunderland City Council**

Infrastructure, Planning and Transportation,  
City Development,  
Jack Crawford House,  
Commercial Road,  
Sunderland  
SR2 8QR  
Telephone: 0191 520 5555  
Web: [www.sunderland.gov.uk](http://www.sunderland.gov.uk)

PROJECT <b>HIGHWAY MAINTENANCE PROGRAMME 2021/2022 MAINTENANCE SCHEME</b>			
TITLE <b>CHESTER ROAD</b>		WARD <b>BARNES</b>	
PROJECT LEADER <b>G. CARR</b>		NORTH 	
DRAWN BY <b>P. Everett</b>	CHECKED BY -		APPROVED BY -
DATE <b>19/11/2020</b>	SCALE <b>1:1000</b>		SHEET SIZE <b>A4</b>
DRAWING No. <b>10/HM/202122/166</b>			REVISION <b>0</b>



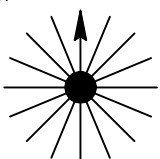
**KEY**

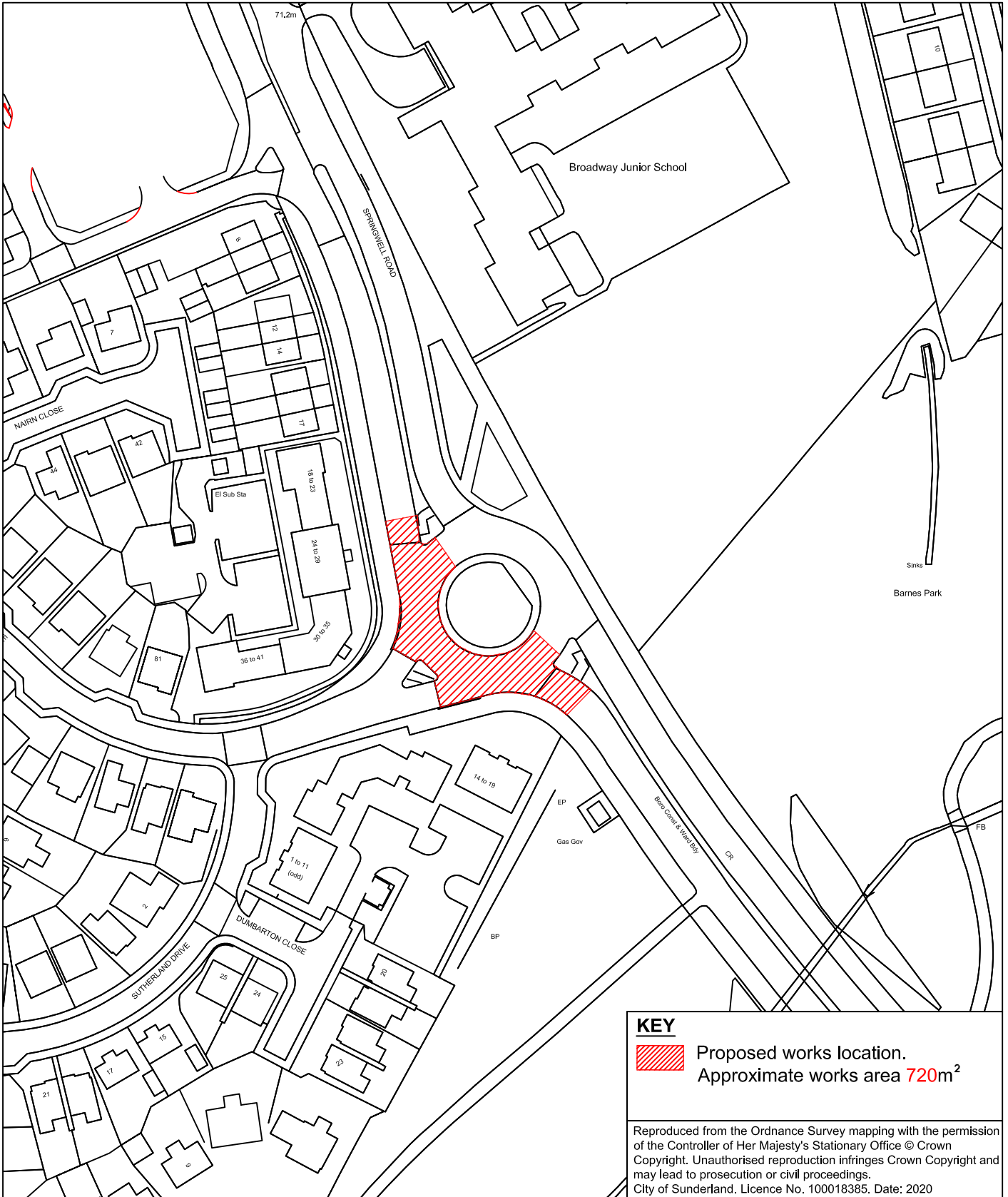
 Proposed works location.  
Approximate works area **1000m<sup>2</sup>**

Reproduced from the Ordnance Survey mapping with the permission of the Controller of Her Majesty's Stationary Office © Crown Copyright. Unauthorised reproduction infringes Crown Copyright and may lead to prosecution or civil proceedings.  
City of Sunderland. Licence No. 100018385. Date: 2020


  
**Sunderland**  
 City Council

Infrastructure, Planning and Transportation,  
 City Development,  
 Jack Crawford House,  
 Commercial Road,  
 Sunderland  
 SR2 8QR  
 Telephone: 0191 520 5555  
 Web: [www.sunderland.gov.uk](http://www.sunderland.gov.uk)

<b>PROJECT</b>			<b>HIGHWAY MAINTENANCE PROGRAMME 2021/2022 MAINTENANCE SCHEME</b>		
<b>TITLE</b>		<b>WARD</b>			
<b>A690 DURHAM ROAD</b>		<b>St CHADS</b>			
<b>PROJECT LEADER</b>			<b>NORTH</b>		
<b>G. CARR</b>					
<b>DRAWN BY</b>	<b>CHECKED BY</b>	<b>APPROVED BY</b>			
<b>P.Everett</b>	-	-			
<b>DATE</b>	<b>SCALE</b>	<b>SHEET SIZE</b>			
<b>16/2/2021</b>	<b>NTS</b>	<b>A4</b>			
<b>DRAWING No.</b>		<b>REVISION</b>			
<b>10/M/202122/168</b>		<b>0</b>			



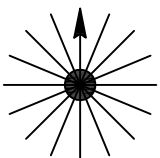
**KEY**

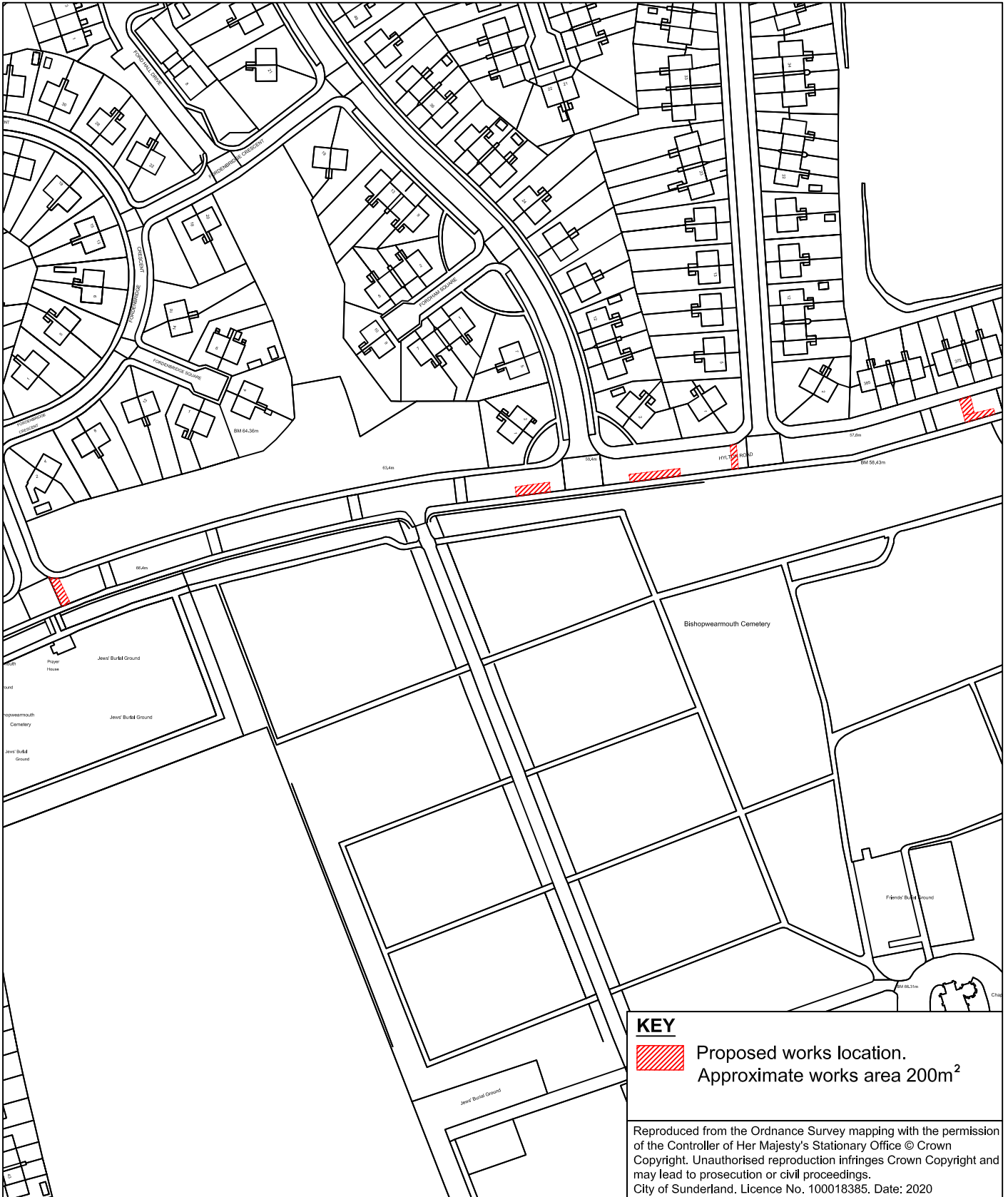
 Proposed works location.  
Approximate works area **720m<sup>2</sup>**


Reproduced from the Ordnance Survey mapping with the permission of the Controller of Her Majesty's Stationary Office © Crown Copyright. Unauthorised reproduction infringes Crown Copyright and may lead to prosecution or civil proceedings.  
City of Sunderland. Licence No. 100018385. Date: 2020

  
**Sunderland City Council**

Infrastructure, Planning and Transportation,  
 City Development,  
 Jack Crawford House,  
 Commercial Road,  
 Sunderland  
 SR2 8QR  
 Telephone: 0191 520 5555  
 Web: [www.sunderland.gov.uk](http://www.sunderland.gov.uk)

<b>PROJECT</b>			<b>HIGHWAY MAINTENANCE PROGRAMME 2021/2022 MAINTENANCE SCHEME</b>		
<b>TITLE</b>		<b>WARD</b>			
SPRINGWELL ROAD ROUNDABOUT		ST. ANNES WARD			
<b>PROJECT LEADER</b>			<b>NORTH</b>		
G. CARR					
<b>DRAWN BY</b>	<b>CHECKED BY</b>	<b>APPROVED BY</b>			
P. Everett	-	-			
<b>DATE</b>	<b>SCALE</b>	<b>SHEET SIZE</b>			
15/2/2021	1:1250	A4			
<b>DRAWING No.</b>		<b>REVISION</b>			
10/HM/202122/169		0			



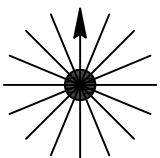
**KEY**  
 Proposed works location.  
 Approximate works area 200m<sup>2</sup>

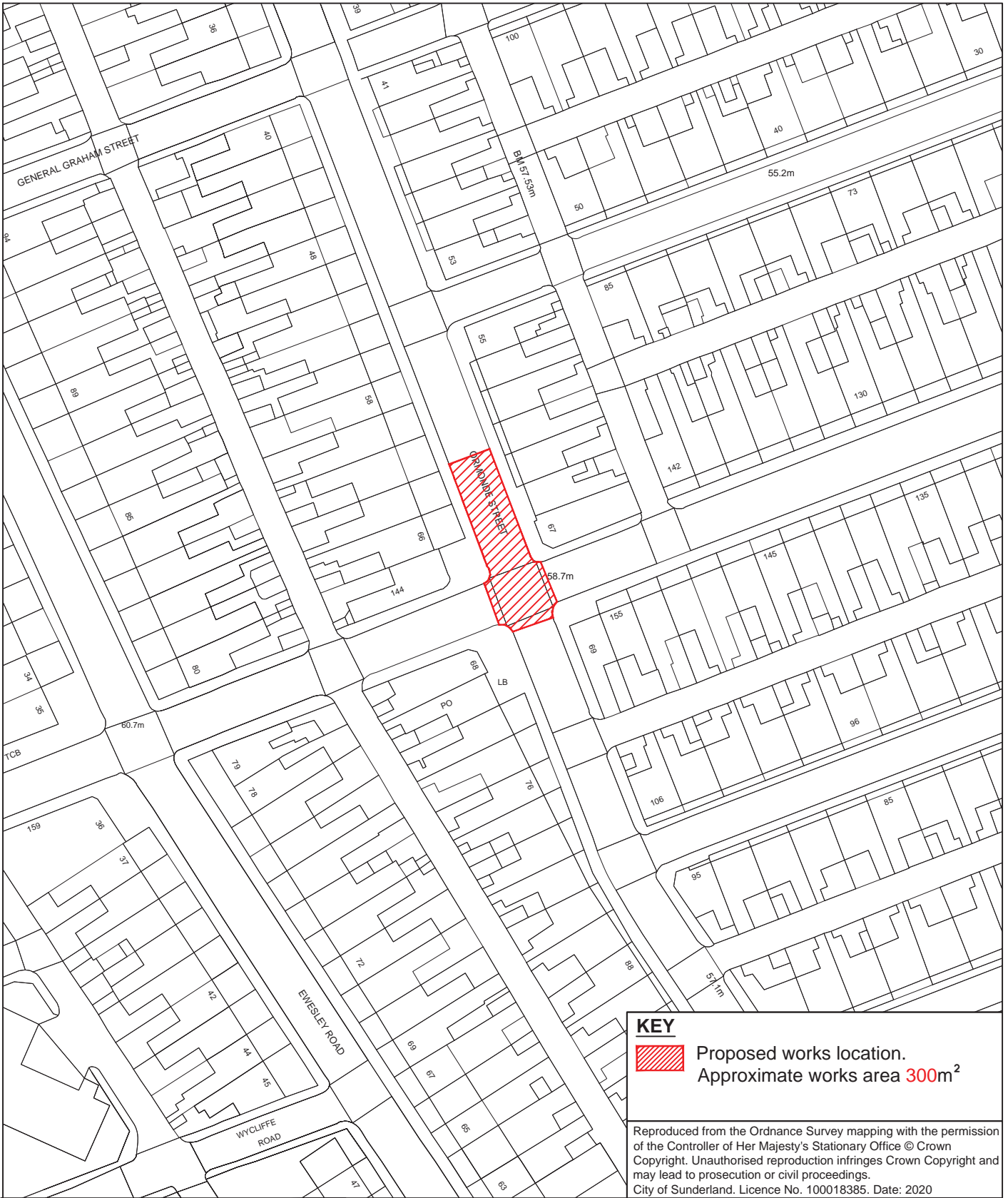
Reproduced from the Ordnance Survey mapping with the permission of the Controller of Her Majesty's Stationary Office © Crown Copyright. Unauthorised reproduction infringes Crown Copyright and may lead to prosecution or civil proceedings.  
 City of Sunderland. Licence No. 100018385. Date: 2020




**Sunderland City Council**

Infrastructure, Planning and Transportation,  
 City Development,  
 Jack Crawford House,  
 Commercial Road,  
 Sunderland  
 SR2 8QR  
 Telephone: 0191 520 5555  
 Web: [www.sunderland.gov.uk](http://www.sunderland.gov.uk)

PROJECT <b>HYLTON ROAD MAINTENANCE PROGRAMME 2021/2022 MAINTENANCE SCHEME</b>			
TITLE <b>HYLTON ROAD (VARIOUS PATCHES OPP CEMETERY)</b>		WARD <b>PALLION</b>	
PROJECT LEADER <b>G. CARR</b>		NORTH 	
DRAWN BY <b>P. Everett</b>	CHECKED BY -		APPROVED BY -
DATE <b>17/11/2020</b>	SCALE <b>1:2000</b>		SHEET SIZE <b>A4</b>
DRAWING No. <b>10/HM/202122/170</b>			REVISION <b>0</b>



**KEY**

 Proposed works location.  
Approximate works area 300m<sup>2</sup>

Reproduced from the Ordnance Survey mapping with the permission of the Controller of Her Majesty's Stationary Office © Crown Copyright. Unauthorised reproduction infringes Crown Copyright and may lead to prosecution or civil proceedings.  
City of Sunderland. Licence No. 100018385. Date: 2020

**Sunderland**  
City Council

Infrastructure, Planning and Transportation,  
City Development,  
Jack Crawford House,  
Commercial Road,  
Sunderland  
SR2 8QR  
Telephone: 0191 520 5555  
Web: [www.sunderland.gov.uk](http://www.sunderland.gov.uk)

PROJECT

**HIGHWAY MAINTENANCE PROGRAMME 2021/2022  
MAINTENANCE SCHEME**

TITLE

**ORMONDE STREET**

WARD

**BARNES**

PROJECT LEADER

**G. CARR**

NORTH

DRAWN BY

**P. Everett**

CHECKED BY

-

APPROVED BY

-

DATE

**14/12/2020**

SCALE

**1:1000**

SHEET SIZE

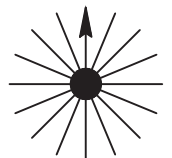
**A4**

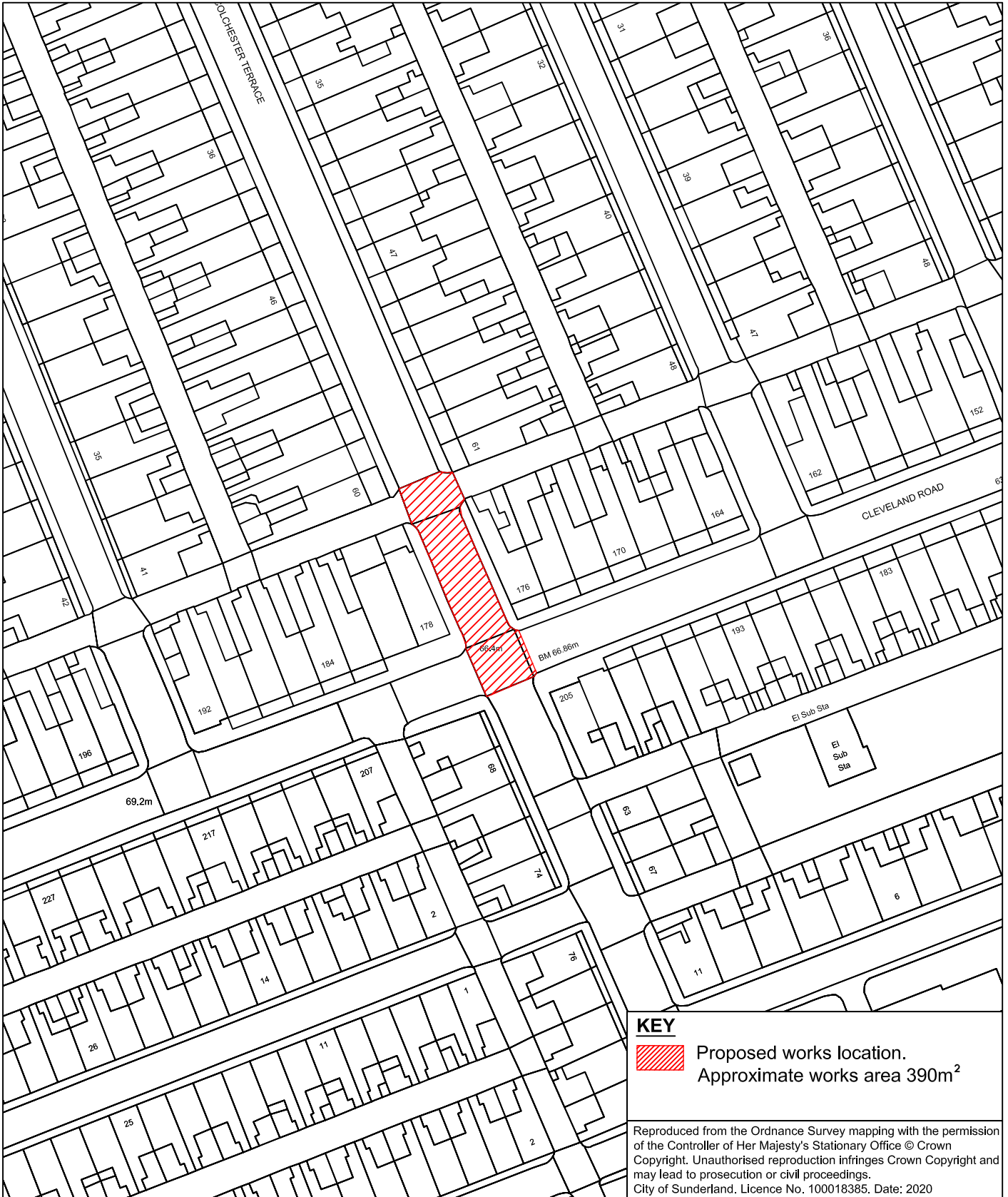
DRAWING No.

**10/HM/202122/171**


REVISION

**0/-**





**KEY**

 Proposed works location.  
Approximate works area 390m<sup>2</sup>

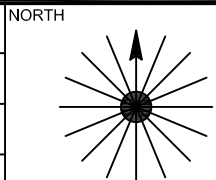
Reproduced from the Ordnance Survey mapping with the permission of the Controller of Her Majesty's Stationary Office © Crown Copyright. Unauthorised reproduction infringes Crown Copyright and may lead to prosecution or civil proceedings.  
City of Sunderland. Licence No. 100018385. Date: 2020

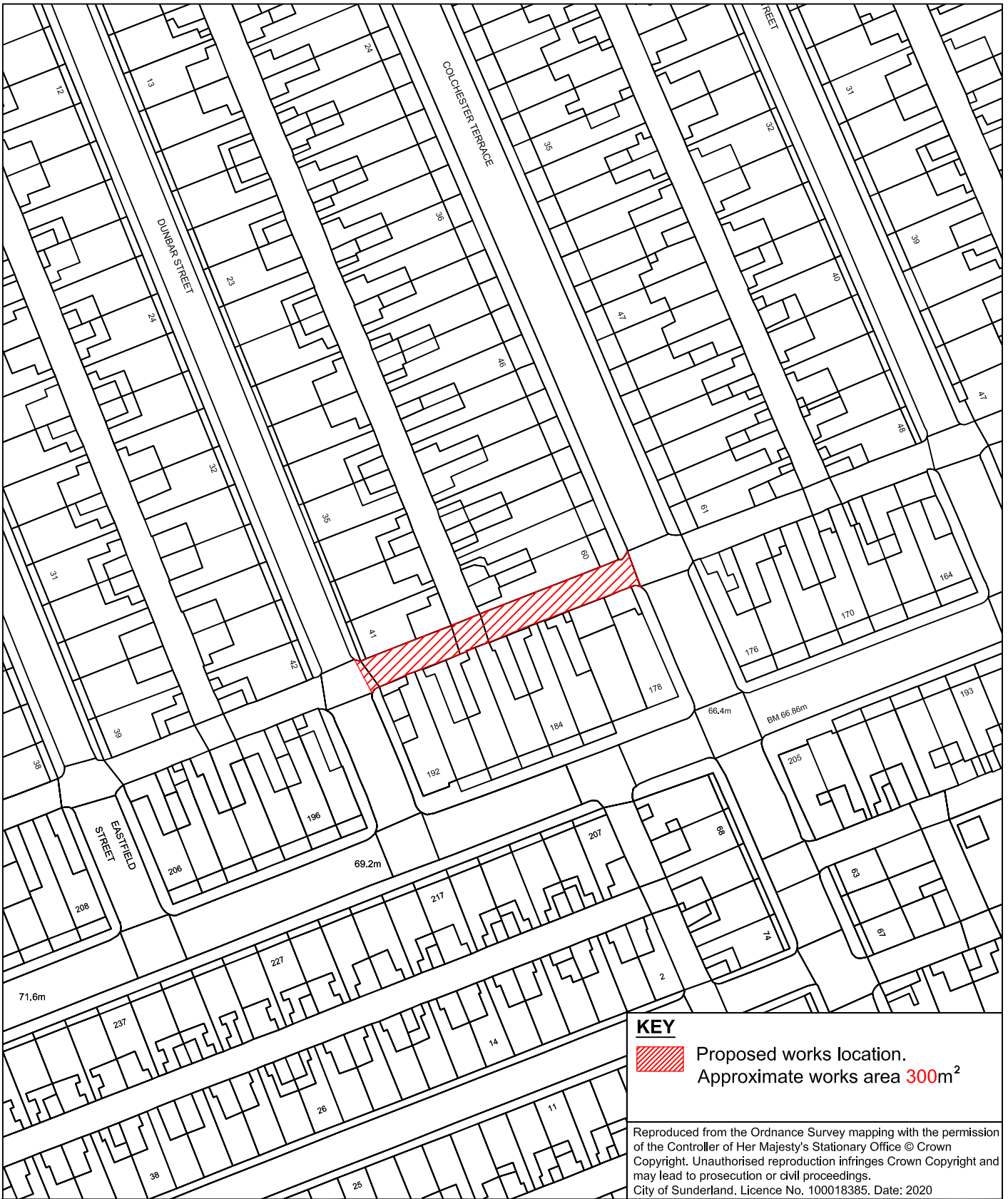



**Sunderland City Council**

Infrastructure, Planning and Transportation,  
City Development,  
Jack Crawford House,  
Commercial Road,  
Sunderland  
SR2 8QR  
Telephone: 0191 520 5555  
Web: [www.sunderland.gov.uk](http://www.sunderland.gov.uk)

PROJECT <b>HIGHWAY MAINTENANCE PROGRAMME 2021/2022 MAINTENANCE SCHEME</b>		
TITLE <b>COLCHESTER TERRACE</b>		WARD <b>BARNES</b>
PROJECT LEADER <b>G. CARR</b>		
DRAWN BY <b>P. Everett</b>	CHECKED BY -	APPROVED BY -
DATE <b>3/2/2021</b>	SCALE <b>1:1000</b>	SHEET SIZE <b>A4</b>
DRAWING No. <b>10/HM/202122/172</b>		REVISION <b>0</b>



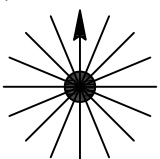


**KEY**  
 Proposed works location.  
 Approximate works area 300m<sup>2</sup>

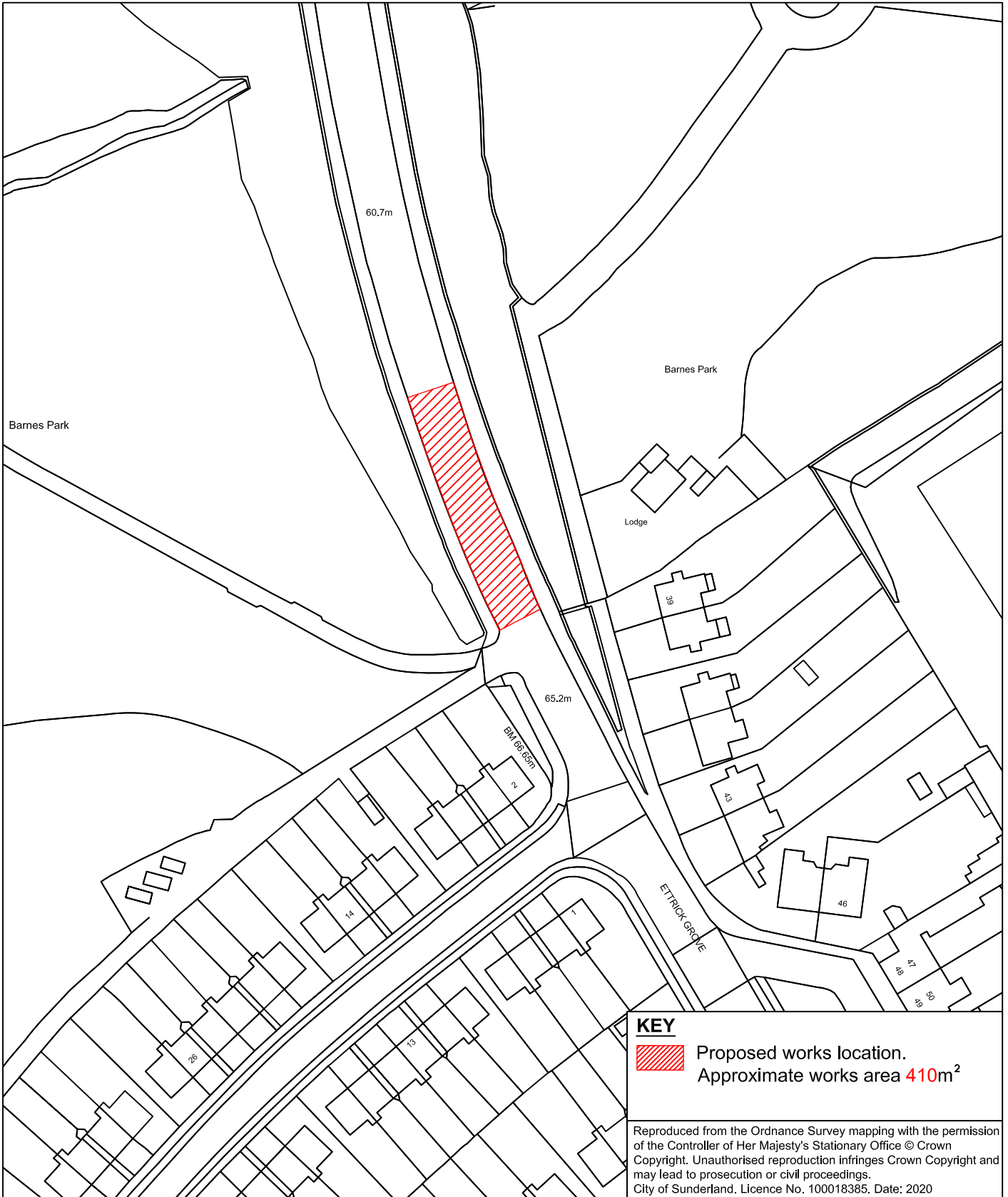
Reproduced from the Ordnance Survey mapping with the permission of the Controller of Her Majesty's Stationary Office © Crown Copyright. Unauthorised reproduction infringes Crown Copyright and may lead to prosecution or civil proceedings.  
 City of Sunderland. Licence No. 100018385. Date: 2020

**Sunderland City Council**

Infrastructure, Planning and Transportation,  
 City Development,  
 Jack Crawford House,  
 Commercial Road,  
 Sunderland  
 SR2 8QR  
 Telephone: 0191 520 5555  
 Web: [www.sunderland.gov.uk](http://www.sunderland.gov.uk)

PROJECT			HIGHWAY MAINTENANCE PROGRAMME 2021/2022 MAINTENANCE SCHEME		
TITLE		WARD			
CLEVELAND ROAD NORTH BACK 192 - 178		Barnes			
PROJECT LEADER			NORTH		
G. CARR					
DRAWN BY	CHECKED BY	APPROVED BY			
P. Everett	-	-			
DATE	SCALE	SHEET SIZE			
14/12/2020	1:1000	A4			
DRAWING No.		REVISION			
10/HM/202122/173		0			

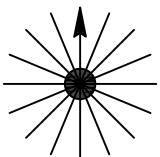


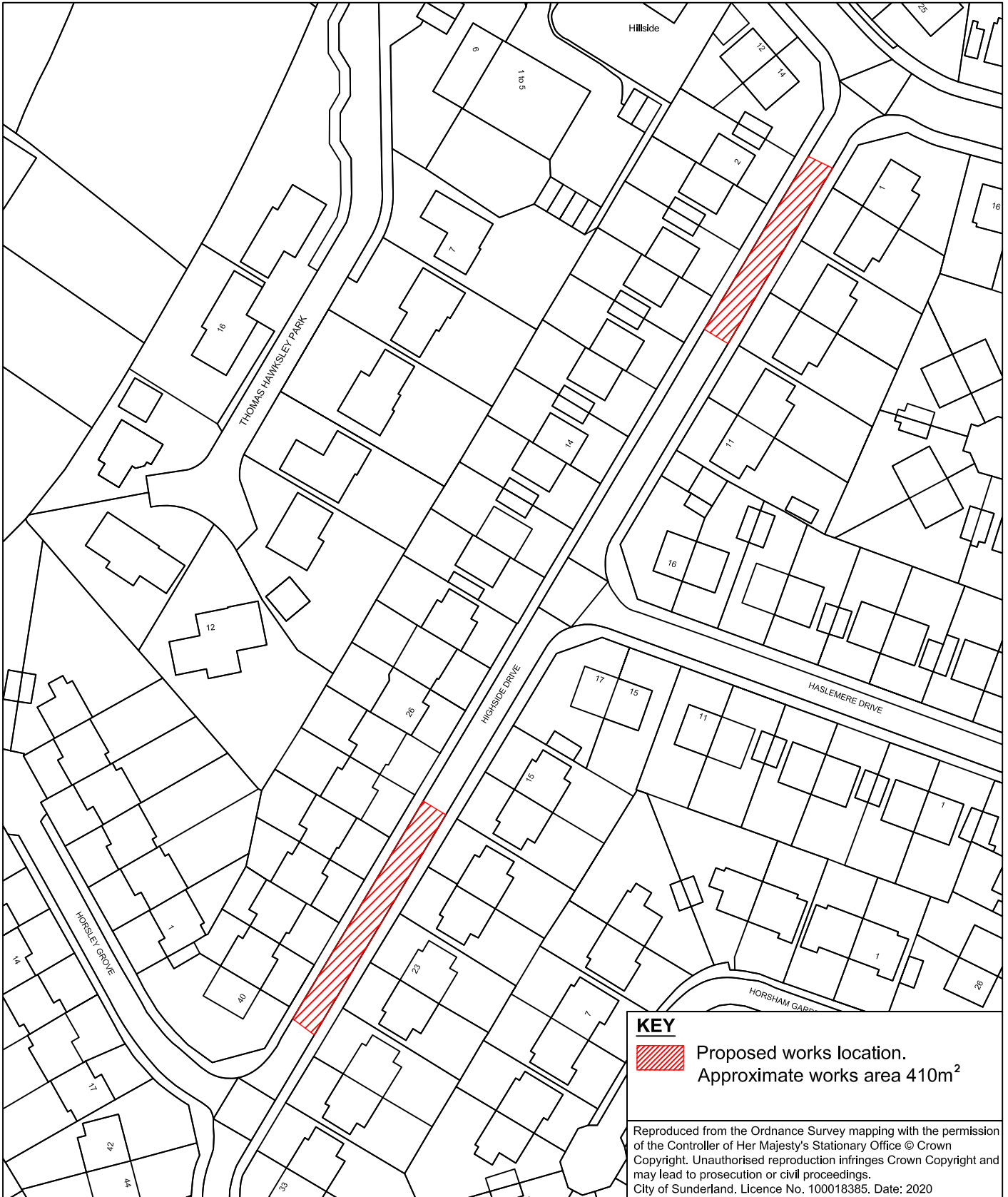



  
**Sunderland City Council**

Infrastructure, Planning and Transportation,  
 City Development,  
 Jack Crawford House,  
 Commercial Road,  
 Sunderland  
 SR2 8QR  
 Telephone: 0191 520 5555  
 Web: [www.sunderland.gov.uk](http://www.sunderland.gov.uk)

<b>PROJECT</b>			<b>HIGHWAY MAINTENANCE PROGRAMME 2021/2022 MAINTENANCE SCHEME</b>		
<b>TITLE</b>		<b>ETTRICK GROVE</b>		<b>WARD</b>	
<b>BARNES</b>					<b>NORTH</b>
<b>PROJECT LEADER</b>			<b>G. CARR</b>		
<b>DRAWN BY</b>	<b>CHECKED BY</b>	<b>APPROVED BY</b>			
P. Everett	-	-			
<b>DATE</b>	<b>SCALE</b>	<b>SHEET SIZE</b>			
14/01/2021	1:1000	A4			
<b>DRAWING No.</b>		<b>REVISION</b>			
10/HM/202122/174		0			



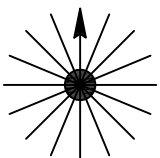


**KEY**  
 Proposed works location.  
 Approximate works area 410m<sup>2</sup>

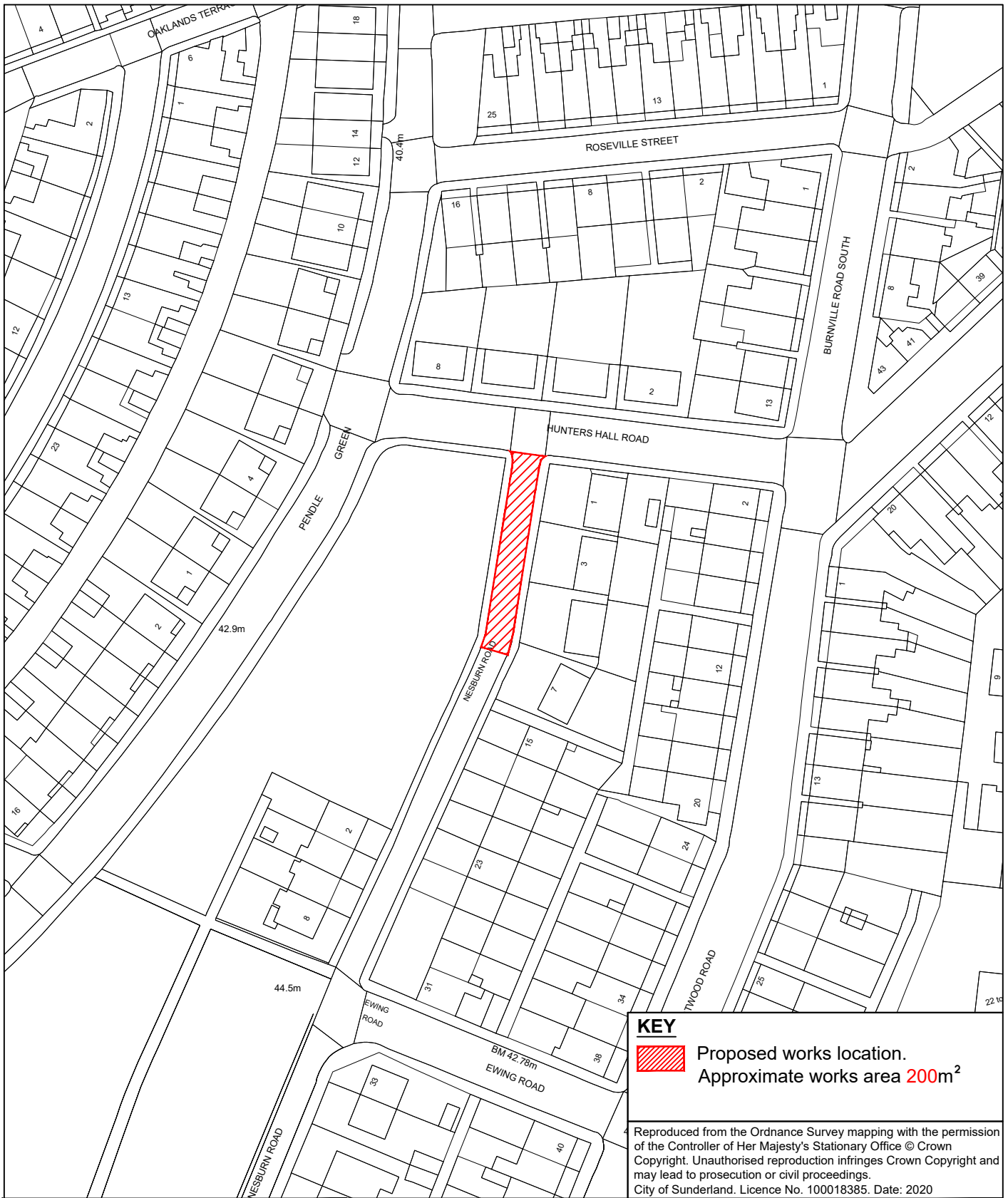
Reproduced from the Ordnance Survey mapping with the permission of the Controller of Her Majesty's Stationary Office © Crown Copyright. Unauthorised reproduction infringes Crown Copyright and may lead to prosecution or civil proceedings.  
 City of Sunderland. Licence No. 100018385. Date: 2020


  
**Sunderland**  
 City Council

Infrastructure, Planning and Transportation,  
 City Development,  
 Jack Crawford House,  
 Commercial Road,  
 Sunderland  
 SR2 8QR  
 Telephone: 0191 520 5555  
 Web: [www.sunderland.gov.uk](http://www.sunderland.gov.uk)

<b>PROJECT</b>			<b>HIGHWAY MAINTENANCE PROGRAMME 2021/2022 MAINTENANCE SCHEME</b>		
<b>TITLE</b>		<b>WARD</b>			
HIGHSIDE DRIVE		BARNES			
<b>PROJECT LEADER</b>			<b>NORTH</b> 		
G. CARR					
<b>DRAWN BY</b>	<b>CHECKED BY</b>	<b>APPROVED BY</b>			
P. Everett	-	-			
<b>DATE</b>	<b>SCALE</b>	<b>SHEET SIZE</b>			
3/2/2021	1:1000	A4			
<b>DRAWING No.</b>		<b>REVISION</b>			
10/HM/202122/175		0			



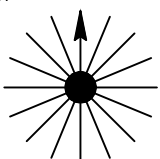


**KEY**  
 Proposed works location.  
 Approximate works area 200m<sup>2</sup>

Reproduced from the Ordnance Survey mapping with the permission of the Controller of Her Majesty's Stationary Office © Crown Copyright. Unauthorised reproduction infringes Crown Copyright and may lead to prosecution or civil proceedings.  
 City of Sunderland. Licence No. 100018385. Date: 2020

  
**Sunderland**  
 City Council

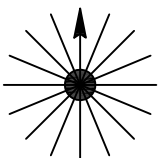
Infrastructure, Planning and Transportation,  
 City Development,  
 Jack Crawford House,  
 Commercial Road,  
 Sunderland  
 SR2 8QR  
 Telephone: 0191 520 5555  
 Web: [www.sunderland.gov.uk](http://www.sunderland.gov.uk)

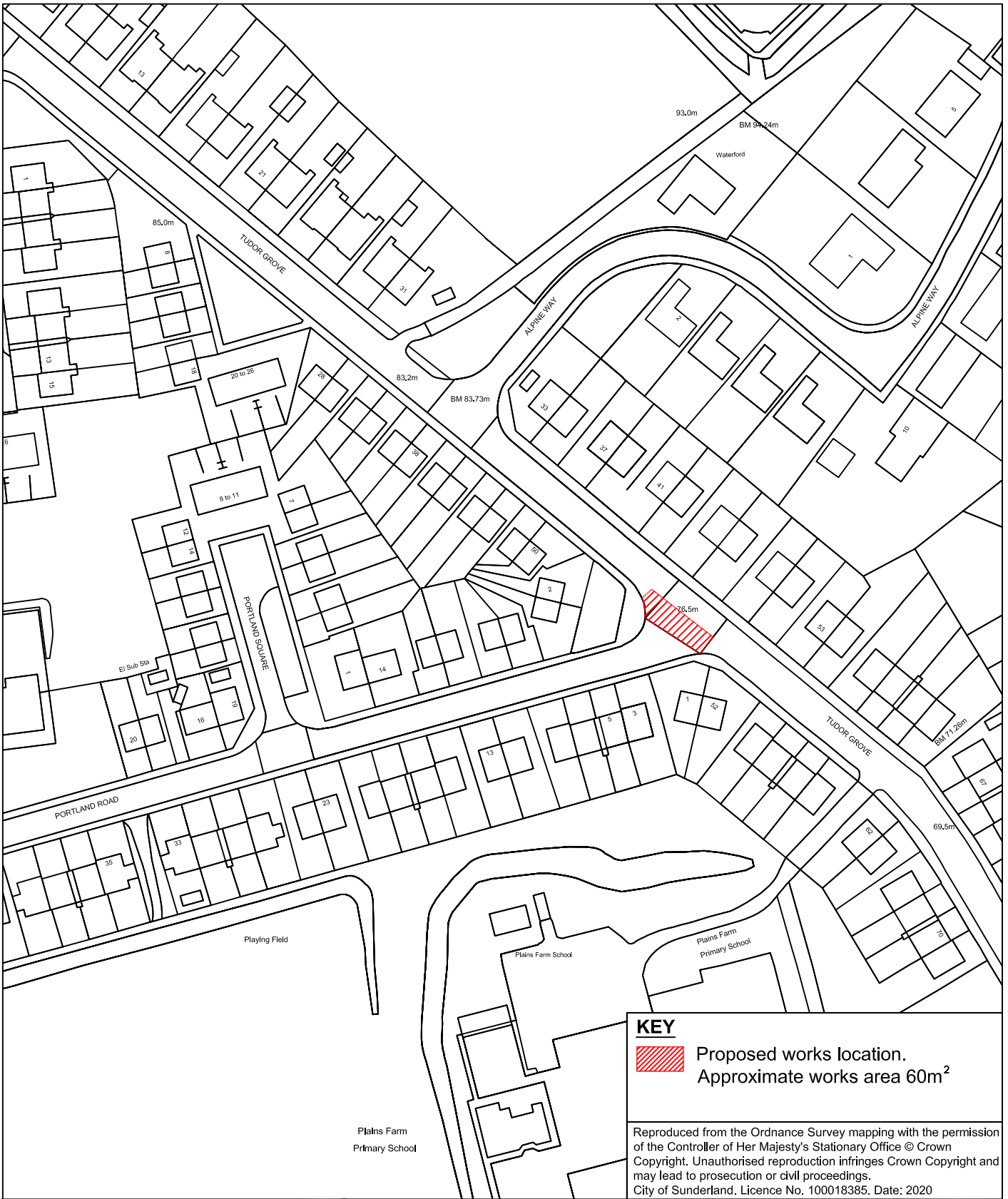
<b>PROJECT</b>			<b>HIGHWAY MAINTENANCE PROGRAMME 2021/2022 MAINTENANCE SCHEME</b>		
<b>TITLE</b>		<b>WARD</b>			
NESBURN ROAD		St. ANNES			
<b>PROJECT LEADER</b>			<b>NORTH</b> 		
<b>G. CARR</b>					
<b>DRAWN BY</b>	<b>CHECKED BY</b>	<b>APPROVED BY</b>			
P. Everett	-	-			
<b>DATE</b>	<b>SCALE</b>	<b>SHEET SIZE</b>			
5/2/2021	1:1000	A4			
<b>DRAWING No.</b>		<b>REVISION</b>			
10/HM/202122/177		0			



**Sunderland City Council**

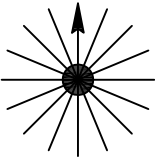
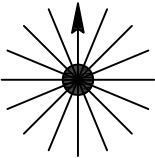
Infrastructure, Planning and Transportation,  
City Development,  
Jack Crawford House,  
Commercial Road,  
Sunderland  
SR2 8QR  
Telephone: 0191 520 5555  
Web: [www.sunderland.gov.uk](http://www.sunderland.gov.uk)

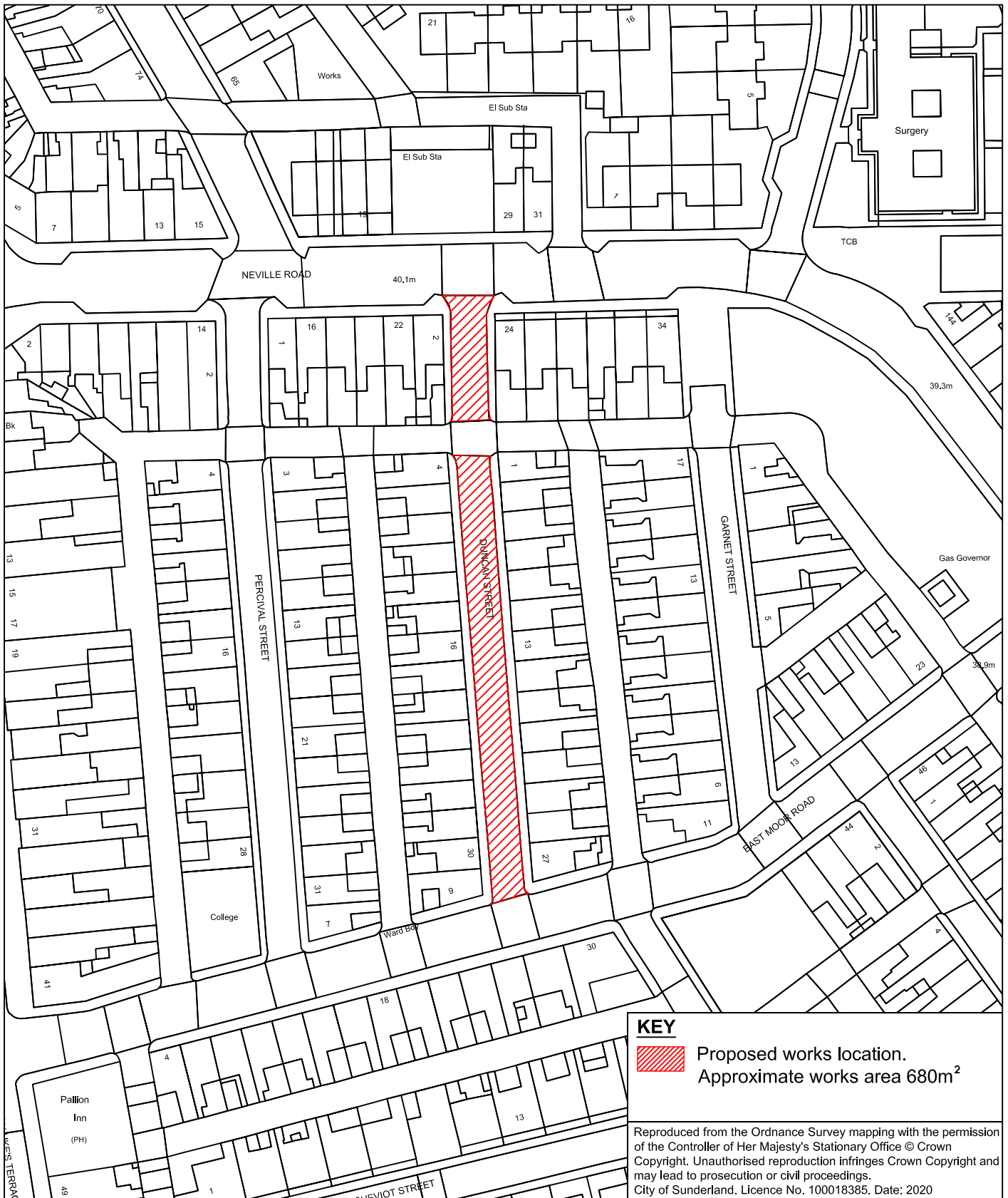
PROJECT			<b>HIGHWAY MAINTENANCE PROGRAMME 2021/2022 MAINTENANCE SCHEME</b>		
TITLE		WARD			
ORMANDE STREET REAR NO. 55 - 67		BARNES			
PROJECT LEADER			NORTH		
G. CARR					
DRAWN BY	CHECKED BY	APPROVED BY			
P. Everett	-	-			
DATE	SCALE	SHEET SIZE			
3/2/2021	1:1000	A4			
DRAWING No.		REVISION			
10/HM/202122/178		0			




  
**Sunderland**  
 City Council

Infrastructure, Planning and Transportation,  
 City Development,  
 Jack Crawford House,  
 Commercial Road,  
 Sunderland  
 SR2 8QR  
 Telephone: 0191 520 5555  
 Web: [www.sunderland.gov.uk](http://www.sunderland.gov.uk)

<b>PROJECT</b>			<b>HIGHWAY MAINTENANCE PROGRAMME 2021/2022 MAINTENANCE SCHEME</b>		
<b>TITLE</b>			<b>WARD</b>		
Portland Road			Barnes		
<b>PROJECT LEADER</b>			<b>NORTH</b>		
G. CARR					
<b>DRAWN BY</b>	<b>CHECKED BY</b>	<b>APPROVED BY</b>			
P. Everett	-	-			
<b>DATE</b>	<b>SCALE</b>	<b>SHEET SIZE</b>			
14/4/2021	1:1000	A4			
<b>DRAWING No.</b>		<b>REVISION</b>			
10/HM/202122/179		0			



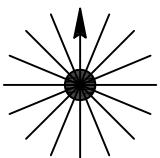
**KEY**

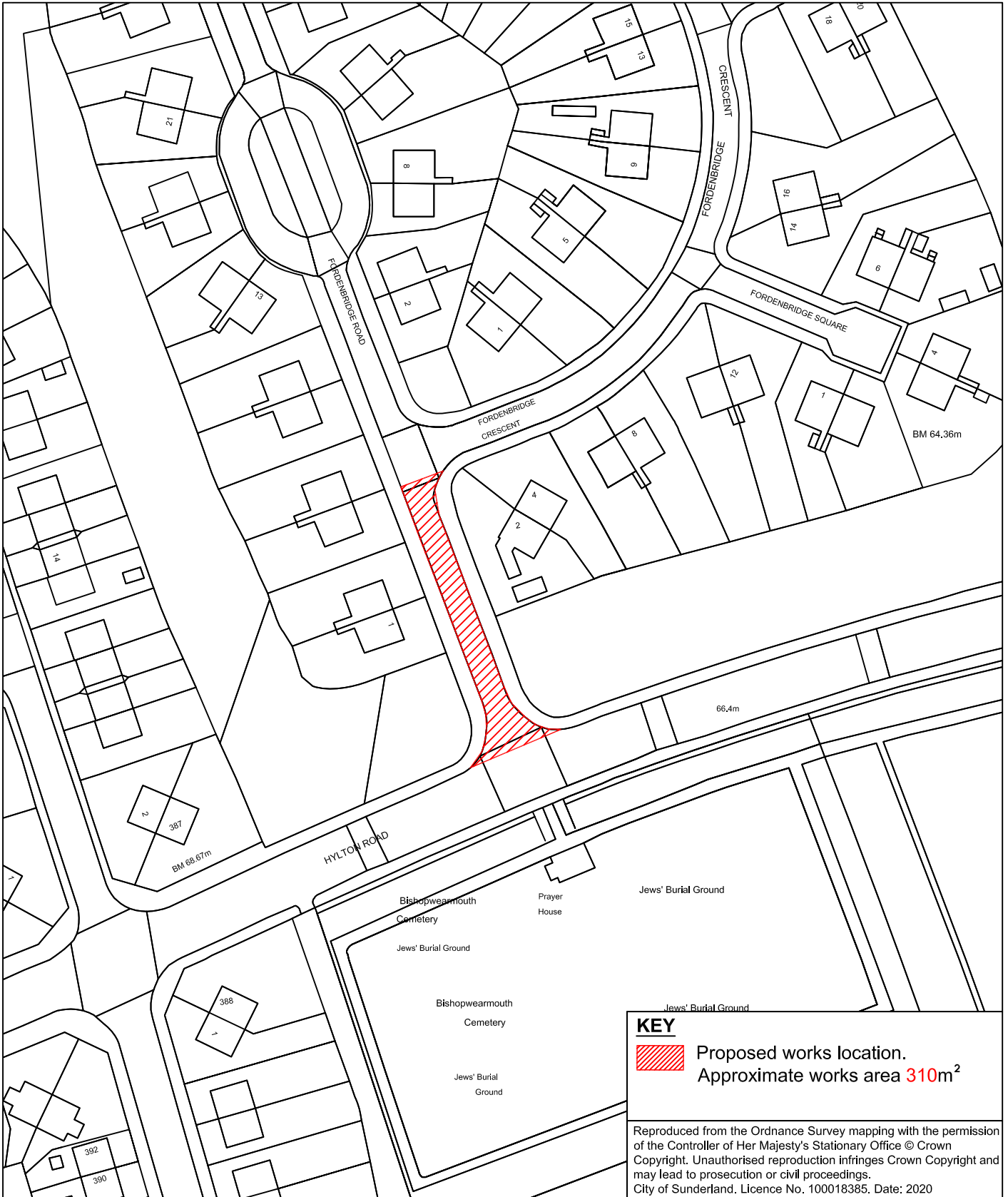
 Proposed works location.  
Approximate works area 680m<sup>2</sup>

Reproduced from the Ordnance Survey mapping with the permission of the Controller of Her Majesty's Stationary Office © Crown Copyright. Unauthorised reproduction infringes Crown Copyright and may lead to prosecution or civil proceedings.  
City of Sunderland. Licence No. 100018385. Date: 2020


  
**Sunderland City Council**

Infrastructure, Planning and Transportation,  
 City Development,  
 Jack Crawford House,  
 Commercial Road,  
 Sunderland  
 SR2 8QR  
 Telephone: 0191 520 5555  
 Web: [www.sunderland.gov.uk](http://www.sunderland.gov.uk)

<b>PROJECT</b>			<b>HIGHWAY MAINTENANCE PROGRAMME 2021/2022 MAINTENANCE SCHEME</b>		
<b>TITLE</b>		<b>DUNCAN STREET</b>		<b>WARD</b>	
<b>PALLION</b>					
<b>PROJECT LEADER</b>			<b>NORTH</b>		
<b>G. CARR</b>					
<b>DRAWN BY</b>	<b>CHECKED BY</b>	<b>APPROVED BY</b>			
P. Everett	-	-			
<b>DATE</b>	<b>SCALE</b>	<b>SHEET SIZE</b>			
19/11/2020	1:1000	A4			
<b>DRAWING No.</b>		<b>REVISION</b>			
10/HM/202122/180		0			



**KEY**

 Proposed works location.  
Approximate works area **310m<sup>2</sup>**

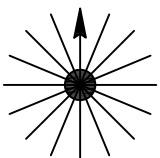
Reproduced from the Ordnance Survey mapping with the permission of the Controller of Her Majesty's Stationary Office © Crown Copyright. Unauthorised reproduction infringes Crown Copyright and may lead to prosecution or civil proceedings.  
City of Sunderland. Licence No. 100018385. Date: 2020

  
**Sunderland City Council**

Infrastructure, Planning and Transportation,  
City Development,  
Jack Crawford House,  
Commercial Road,  
Sunderland  
SR2 8QR  
Telephone: 0191 520 5555  
Web: [www.sunderland.gov.uk](http://www.sunderland.gov.uk)

PROJECT <b>HIGHWAY MAINTENANCE PROGRAMME 2021/2022 MAINTENANCE SCHEME</b>		
TITLE <b>FORDENBRIDGE ROAD</b>		WARD <b>PALLION</b>
PROJECT LEADER <b>G. CARR</b>		
DRAWN BY <b>P. Everett</b>	CHECKED BY -	APPROVED BY -
DATE <b>14/12/2020</b>	SCALE <b>1:1000</b>	SHEET SIZE <b>A4</b>
DRAWING No. <b>10/HM/202122/181</b>		REVISION <b>0</b>


NORTH







**KEY**

 Proposed works location.  
Approximate works area 10m<sup>2</sup>

Reproduced from the Ordnance Survey mapping with the permission of the Controller of Her Majesty's Stationary Office © Crown Copyright. Unauthorised reproduction infringes Crown Copyright and may lead to prosecution or civil proceedings.  
City of Sunderland. Licence No. 100018385. Date: 2020

**Sunderland**  
City Council

Infrastructure, Planning and Transportation,  
City Development,  
Jack Crawford House,  
Commercial Road,  
Sunderland  
SR2 8QR  
Telephone: 0191 520 5555  
Web: [www.sunderland.gov.uk](http://www.sunderland.gov.uk)

PROJECT

**HIGHWAY MAINTENANCE PROGRAMME 2021/2022  
MAINTENANCE SCHEME**

TITLE

Helmsdale Road

WARD

Pallion

PROJECT LEADER

G. CARR

NORTH

DRAWN BY

P. Everett

CHECKED BY

-

APPROVED BY

-

DATE

14/4/2021

SCALE

1:1000

SHEET SIZE

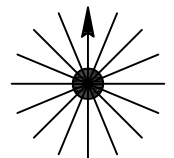
A4

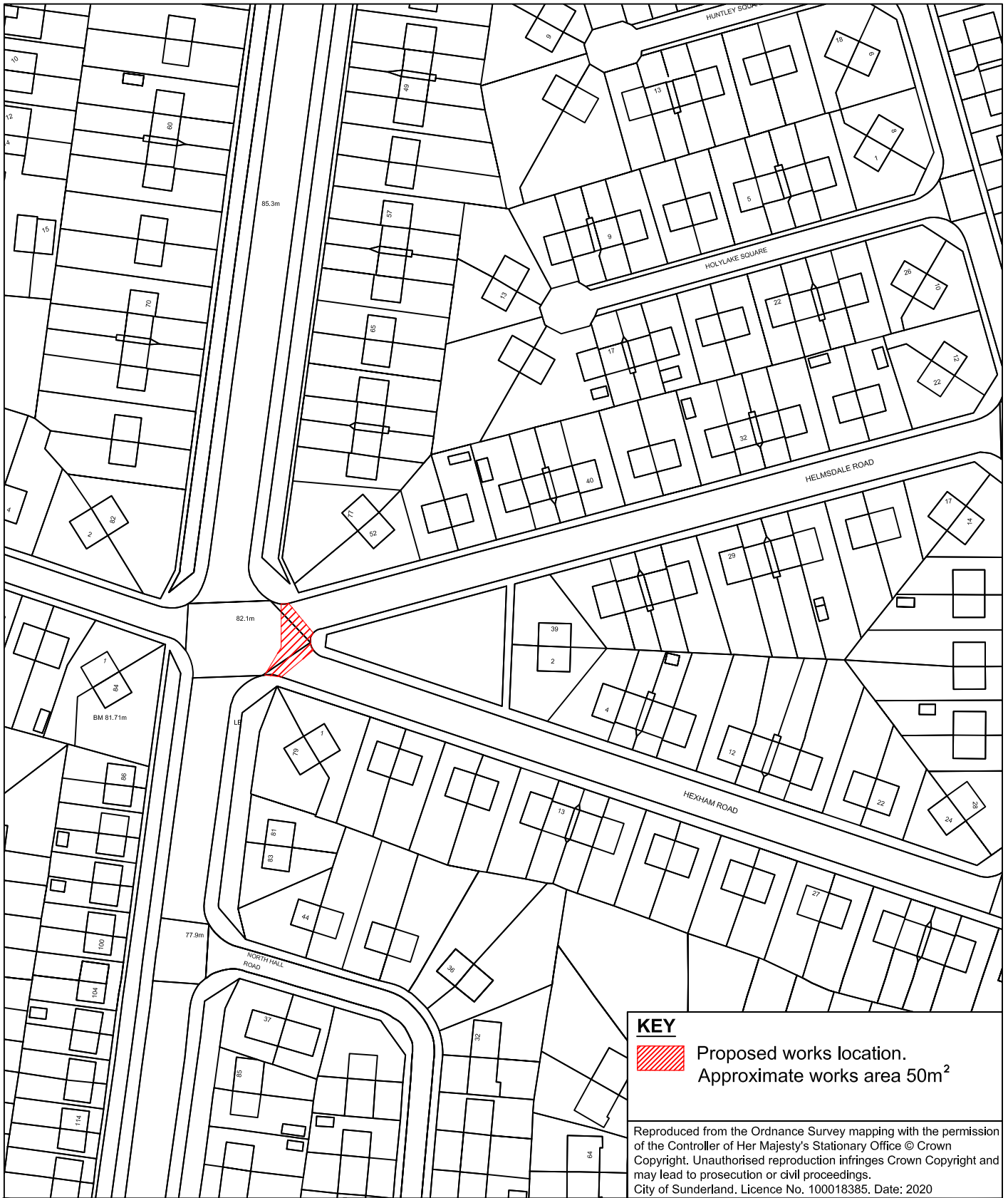
DRAWING No.

10/HM/202122/182


REVISION

0





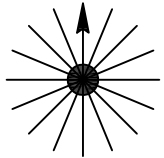
**KEY**

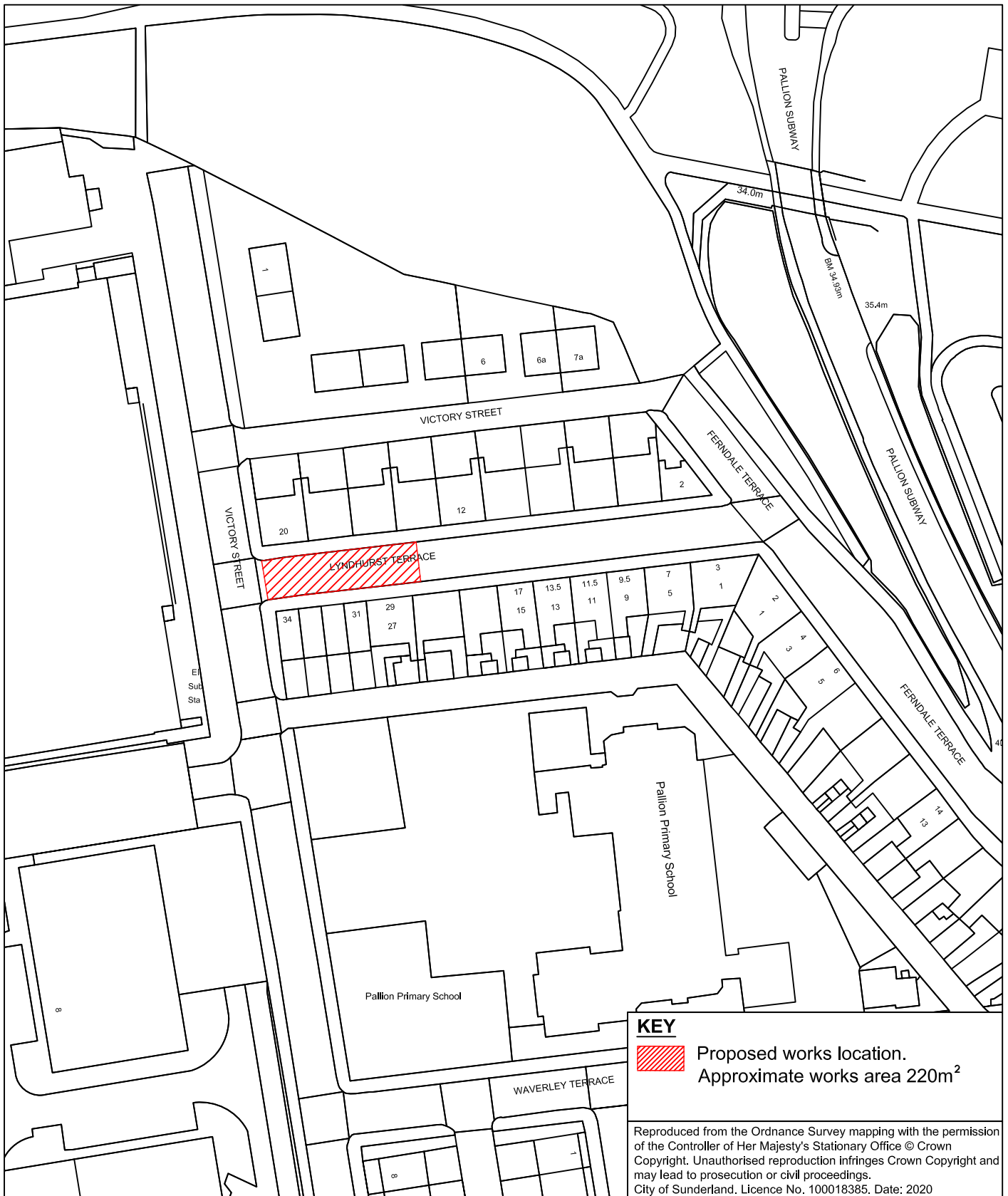
 Proposed works location.  
Approximate works area 50m<sup>2</sup>


Reproduced from the Ordnance Survey mapping with the permission of the Controller of Her Majesty's Stationary Office © Crown Copyright. Unauthorised reproduction infringes Crown Copyright and may lead to prosecution or civil proceedings.  
City of Sunderland. Licence No. 100018385. Date: 2020

  
**Sunderland**  
 City Council

Infrastructure, Planning and Transportation,  
 City Development,  
 Jack Crawford House,  
 Commercial Road,  
 Sunderland  
 SR2 8QR  
 Telephone: 0191 520 5555  
 Web: [www.sunderland.gov.uk](http://www.sunderland.gov.uk)

<b>PROJECT</b>			<b>HIGHWAY MAINTENANCE PROGRAMME 2021/2022 MAINTENANCE SCHEME</b>		
<b>TITLE</b>		<b>WARD</b>			
Hexham Road / Helmsdale Road		Pallion			
<b>PROJECT LEADER</b>			<b>NORTH</b>		
<b>G. CARR</b>					
<b>DRAWN BY</b>	<b>CHECKED BY</b>	<b>APPROVED BY</b>			
P.Everett	-	-			
<b>DATE</b>	<b>SCALE</b>	<b>SHEET SIZE</b>			
14/4/2021	1:1250	A4			
<b>DRAWING No.</b>		<b>REVISION</b>			
10/HM/202122/183		0			



**KEY**  
 Proposed works location.  
 Approximate works area 220m<sup>2</sup>

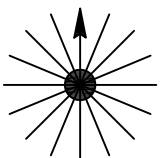
Reproduced from the Ordnance Survey mapping with the permission of the Controller of Her Majesty's Stationary Office © Crown Copyright. Unauthorised reproduction infringes Crown Copyright and may lead to prosecution or civil proceedings.  
 City of Sunderland. Licence No. 100018385. Date: 2020

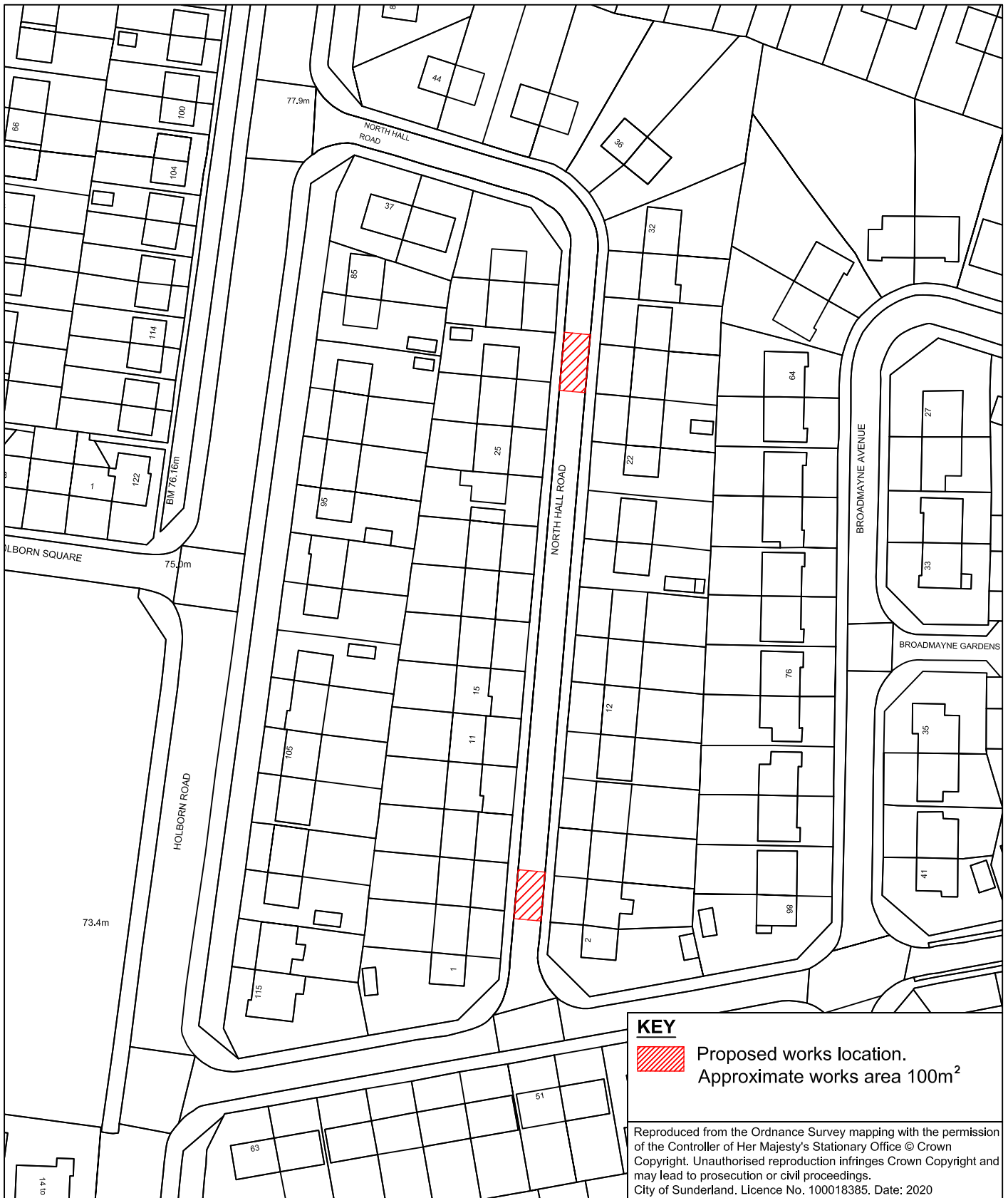
  
**Sunderland City Council**

Infrastructure, Planning and Transportation,  
 City Development,  
 Jack Crawford House,  
 Commercial Road,  
 Sunderland  
 SR2 8QR  
 Telephone: 0191 520 5555  
 Web: [www.sunderland.gov.uk](http://www.sunderland.gov.uk)


PROJECT <b>HIGHWAY MAINTENANCE PROGRAMME 2021/2022 MAINTENANCE SCHEME</b>		
TITLE <b>LYNDHURST TERRACE</b>		WARD <b>PALLION</b>
PROJECT LEADER <b>G. CARR</b>		
DRAWN BY <b>P. Everett</b>	CHECKED BY <b>-</b>	APPROVED BY <b>-</b>
DATE <b>13/11/2020</b>	SCALE <b>1:1000</b>	SHEET SIZE <b>A4</b>
DRAWING No. <b>10/HM/202122/184</b>		REVISION <b>0</b>

NORTH





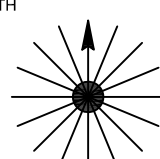
**KEY**

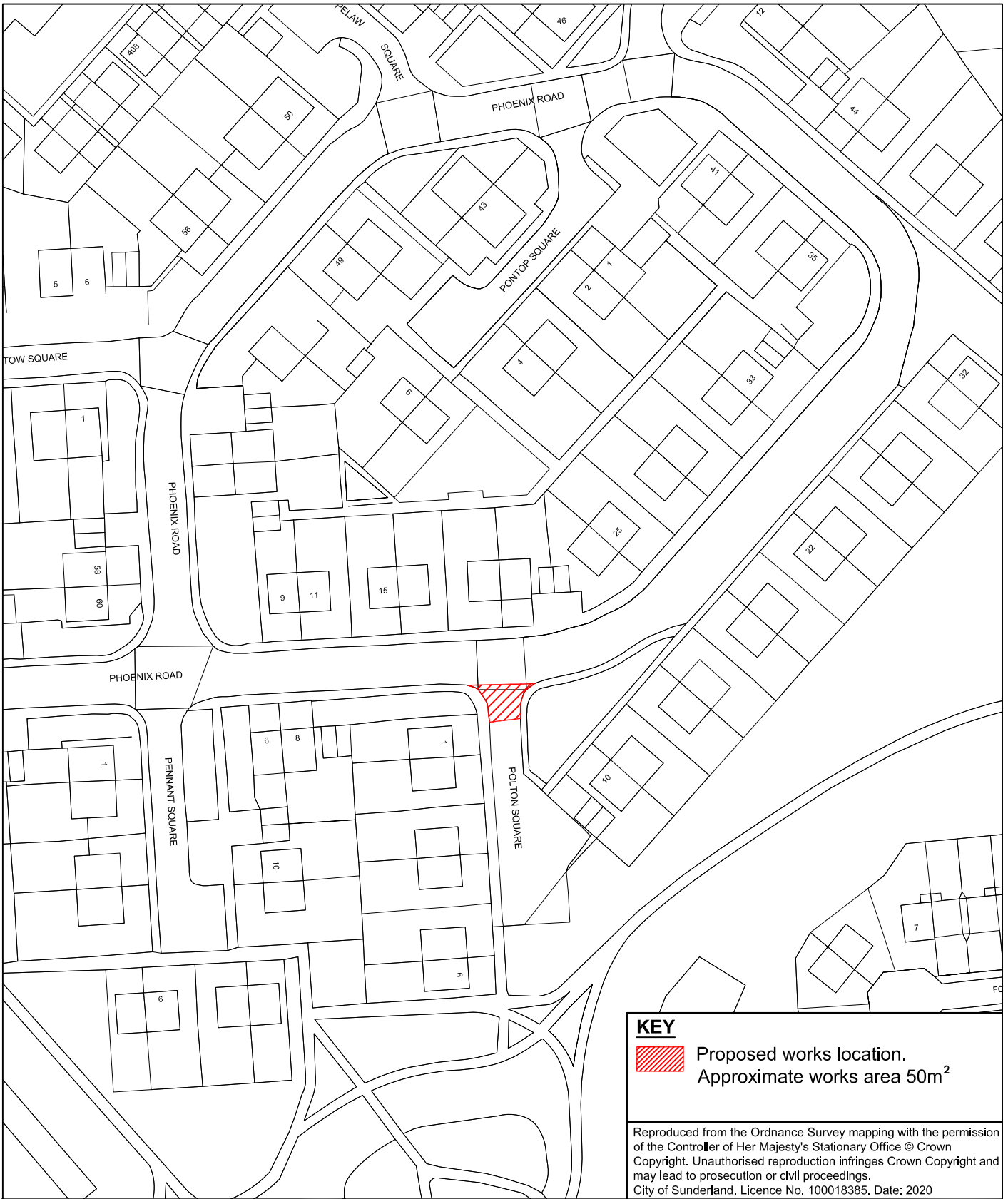
 Proposed works location.  
Approximate works area 100m<sup>2</sup>

Reproduced from the Ordnance Survey mapping with the permission of the Controller of Her Majesty's Stationary Office © Crown Copyright. Unauthorised reproduction infringes Crown Copyright and may lead to prosecution or civil proceedings.  
City of Sunderland. Licence No. 100018385. Date: 2020


**Sunderland City Council**

Infrastructure, Planning and Transportation,  
City Development,  
Jack Crawford House,  
Commercial Road,  
Sunderland  
SR2 8QR  
Telephone: 0191 520 5555  
Web: [www.sunderland.gov.uk](http://www.sunderland.gov.uk)

PROJECT			<b>HIGHWAY MAINTENANCE PROGRAMME 2021/2022 MAINTENANCE SCHEME</b>		
TITLE			WARD		
NORTH HALL ROAD			PALLION		
PROJECT LEADER			NORTH		
G. CARR					
DRAWN BY	CHECKED BY	APPROVED BY			
P. Everett	-	-			
DATE	SCALE	SHEET SIZE			
4/2/2020	1:1000	A4			
DRAWING No.		REVISION			
10/HM/202122/185		0			



**KEY**

 Proposed works location.  
Approximate works area 50m<sup>2</sup>

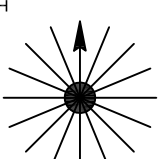
Reproduced from the Ordnance Survey mapping with the permission of the Controller of Her Majesty's Stationary Office © Crown Copyright. Unauthorised reproduction infringes Crown Copyright and may lead to prosecution or civil proceedings.  
City of Sunderland. Licence No. 100018385. Date: 2020

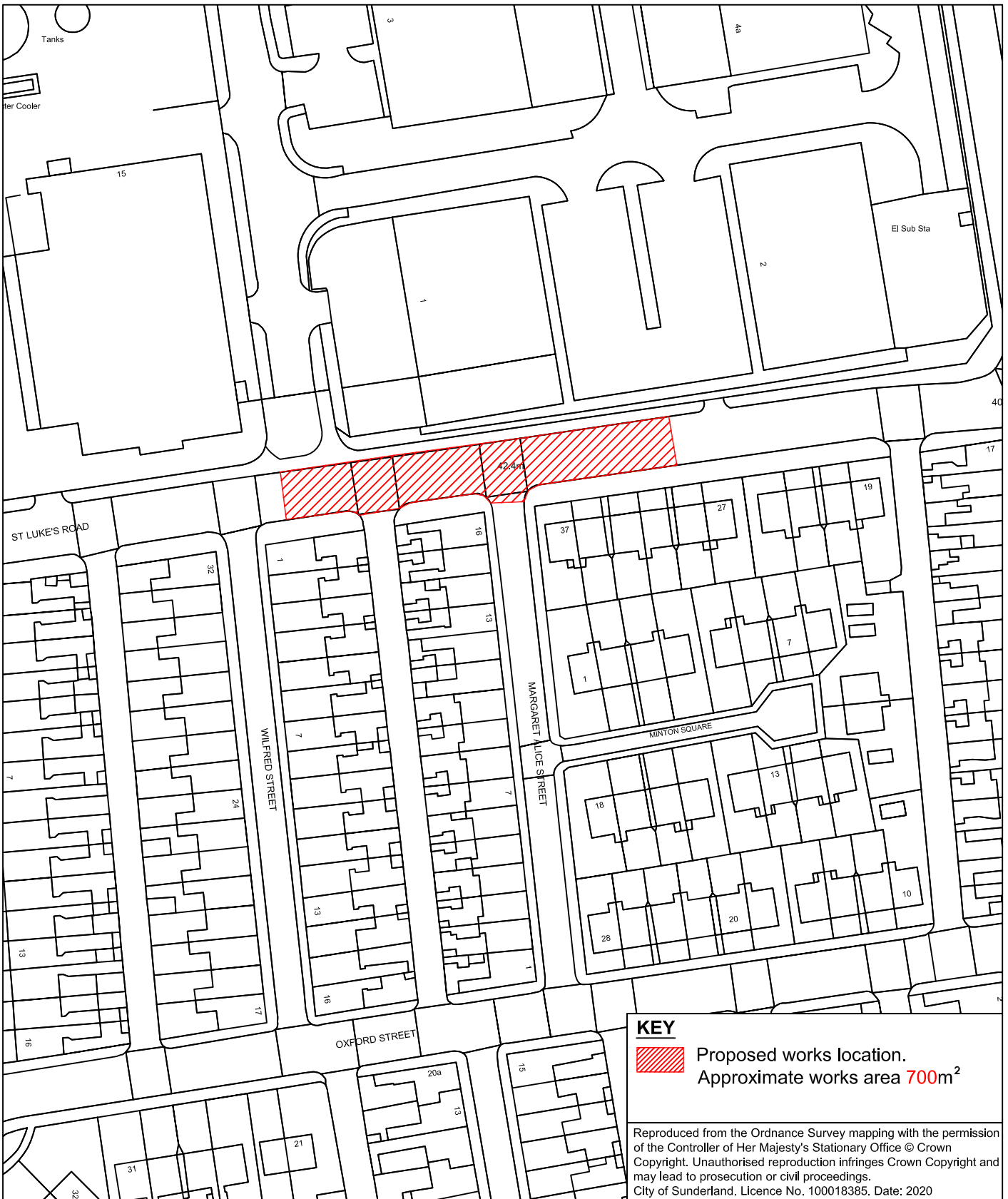
**Sunderland City Council**

Infrastructure, Planning and Transportation,  
City Development,  
Jack Crawford House,  
Commercial Road,  
Sunderland  
SR2 8QR  
Telephone: 0191 520 5555  
Web: [www.sunderland.gov.uk](http://www.sunderland.gov.uk)


PROJECT <b>HIGHWAY MAINTENANCE PROGRAMME 2021/2022 MAINTENANCE SCHEME</b>		
TITLE <b>PHOENIX ROAD AND POLTON SQUARE</b>		WARD <b>PALLION</b>
PROJECT LEADER <b>G. CARR</b>		
DRAWN BY <b>P. Everett</b>	CHECKED BY -	APPROVED BY -
DATE <b>19/11/2020</b>	SCALE <b>1:1000</b>	SHEET SIZE <b>A4</b>
DRAWING No. <b>10/HM/202122/186</b>		REVISION <b>0</b>

NORTH





**KEY**

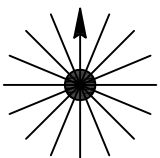
 Proposed works location.  
Approximate works area 700m<sup>2</sup>

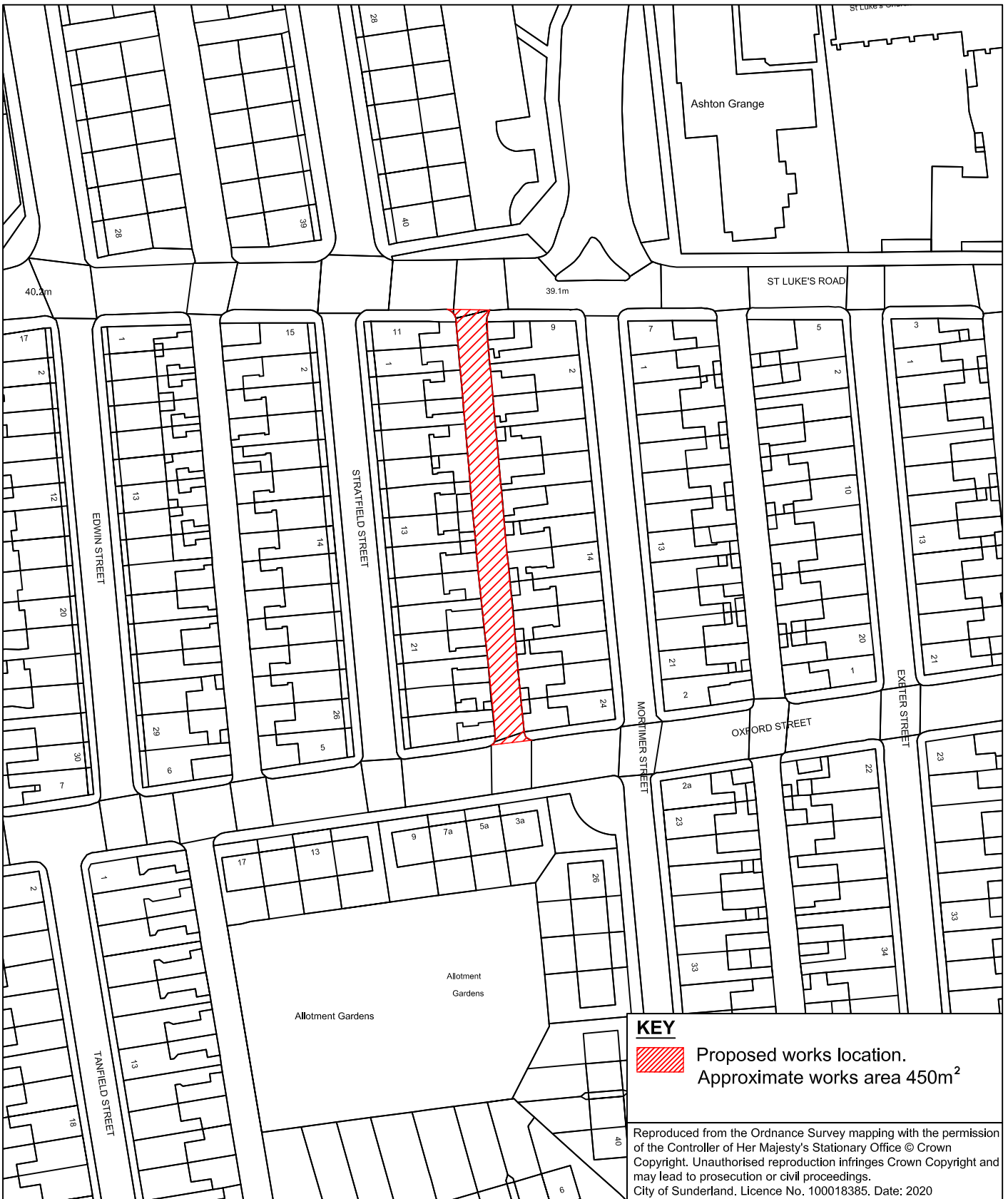
Reproduced from the Ordnance Survey mapping with the permission of the Controller of Her Majesty's Stationary Office © Crown Copyright. Unauthorised reproduction infringes Crown Copyright and may lead to prosecution or civil proceedings.  
City of Sunderland. Licence No. 100018385. Date: 2020




**Sunderland City Council**


Infrastructure, Planning and Transportation,  
City Development,  
Jack Crawford House,  
Commercial Road,  
Sunderland  
SR2 8QR  
Telephone: 0191 520 5555  
Web: [www.sunderland.gov.uk](http://www.sunderland.gov.uk)

PROJECT			<b>HIGHWAY MAINTENANCE PROGRAMME 2021/2022 MAINTENANCE SCHEME</b>			
TITLE		WARD				
<b>ST LUKES ROAD - MARGARET ALICE STREET</b>		<b>PALLION</b>				
PROJECT LEADER			NORTH			
<b>G. CARR</b>						
DRAWN BY	CHECKED BY	APPROVED BY				
<b>P. Everett</b>	-	-				
DATE	SCALE	SHEET SIZE				
<b>13/11/2020</b>	<b>1:1000</b>	<b>A4</b>				
DRAWING No.		REVISION				
<b>10/HM/202122/187</b>		<b>0</b>				




**KEY**  
 Proposed works location.  
 Approximate works area 450m<sup>2</sup>

Reproduced from the Ordnance Survey mapping with the permission of the Controller of Her Majesty's Stationary Office © Crown Copyright. Unauthorised reproduction infringes Crown Copyright and may lead to prosecution or civil proceedings.  
 City of Sunderland. Licence No. 100018385. Date: 2020

 <b>Sunderland City Council</b>  Infrastructure, Planning and Transportation, City Development, Jack Crawford House, Commercial Road, Sunderland SR2 8QR Telephone: 0191 520 5555 Web: <a href="http://www.sunderland.gov.uk">www.sunderland.gov.uk</a>	PROJECT		HIGHWAY MAINTENANCE PROGRAMME 2021/2022 MAINTENANCE SCHEME	
	TITLE		WARD	
	STRATFIELD STREET (REAR)		PALLION	
	PROJECT LEADER		NORTH	
	G. CARR			
DRAWN BY	CHECKED BY	APPROVED BY		
P. Everett	-	-		
DATE	SCALE	SHEET SIZE		
15/12/2020	1:1000	A4		
DRAWING No.		REVISION		
10/HM/202122/188		0		



**KEY**

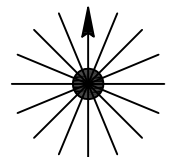
 Proposed works location.  
Approximate works area **560m<sup>2</sup>**

Reproduced from the Ordnance Survey mapping with the permission of the Controller of Her Majesty's Stationary Office © Crown Copyright. Unauthorised reproduction infringes Crown Copyright and may lead to prosecution or civil proceedings.  
City of Sunderland. Licence No. 100018385. Date: 2020

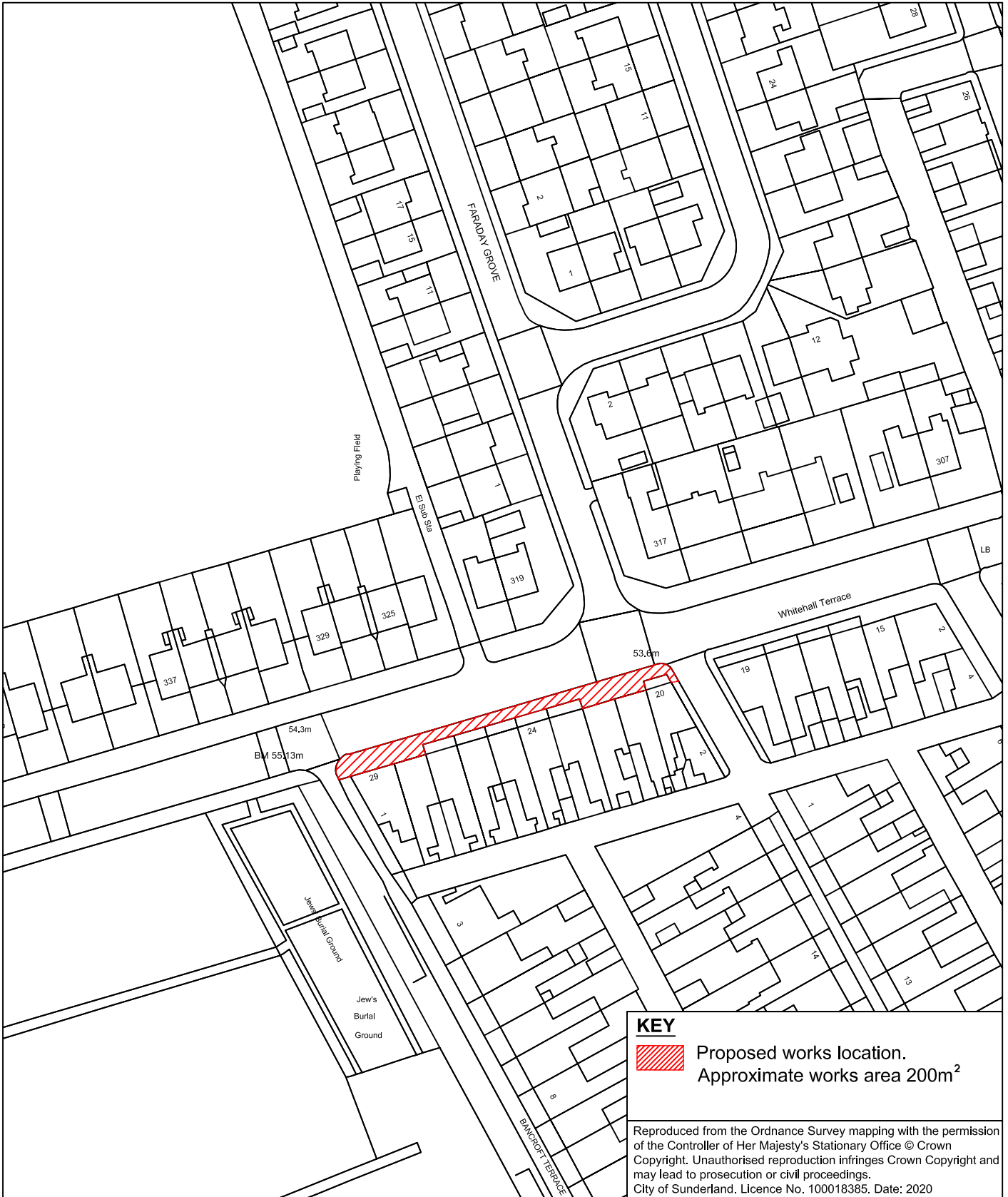
**Sunderland City Council**

Infrastructure, Planning and Transportation,  
City Development,  
Jack Crawford House,  
Commercial Road,  
Sunderland  
SR2 8QR  
Telephone: 0191 520 5555  
Web: [www.sunderland.gov.uk](http://www.sunderland.gov.uk)


PROJECT			<b>HIGHWAY MAINTENANCE PROGRAMME 2021/2022 MAINTENANCE SCHEME</b>		
TITLE		WARENES STREET		WARD PALLION	
PROJECT LEADER <b>G. CARR</b>			NORTH		
DRAWN BY <b>P. Everett</b>	CHECKED BY -	APPROVED BY -			
DATE <b>13/11/2020</b>	SCALE <b>1:1000</b>	SHEET SIZE <b>A4</b>			
DRAWING No. <b>10/HM/202122/189</b>		REVISION <b>0</b>			




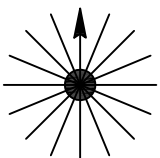




**KEY**


 Proposed works location.  
Approximate works area 200m<sup>2</sup>

Reproduced from the Ordnance Survey mapping with the permission of the Controller of Her Majesty's Stationary Office © Crown Copyright. Unauthorised reproduction infringes Crown Copyright and may lead to prosecution or civil proceedings. City of Sunderland. Licence No. 100018385. Date: 2020


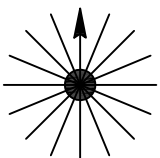
 <b>Sunderland City Council</b>  Infrastructure, Planning and Transportation, City Development, Jack Crawford House, Commercial Road, Sunderland SR2 8QR Telephone: 0191 520 5555 Web: <a href="http://www.sunderland.gov.uk">www.sunderland.gov.uk</a>	PROJECT		HIGHWAY MAINTENANCE PROGRAMME 2020/2021 MAINTENANCE SCHEME	
	TITLE		WARD	
	WHITEHALL TERRACE		PALLION	
	PROJECT LEADER		NORTH	
	G. CARR			
	DRAWN BY	CHECKED BY		
P. Everett	-	-		
DATE	SCALE	SHEET SIZE		
19/11/2020	1:1000	A4		
DRAWING No.		REVISION		
10/HM/202122/190		0		

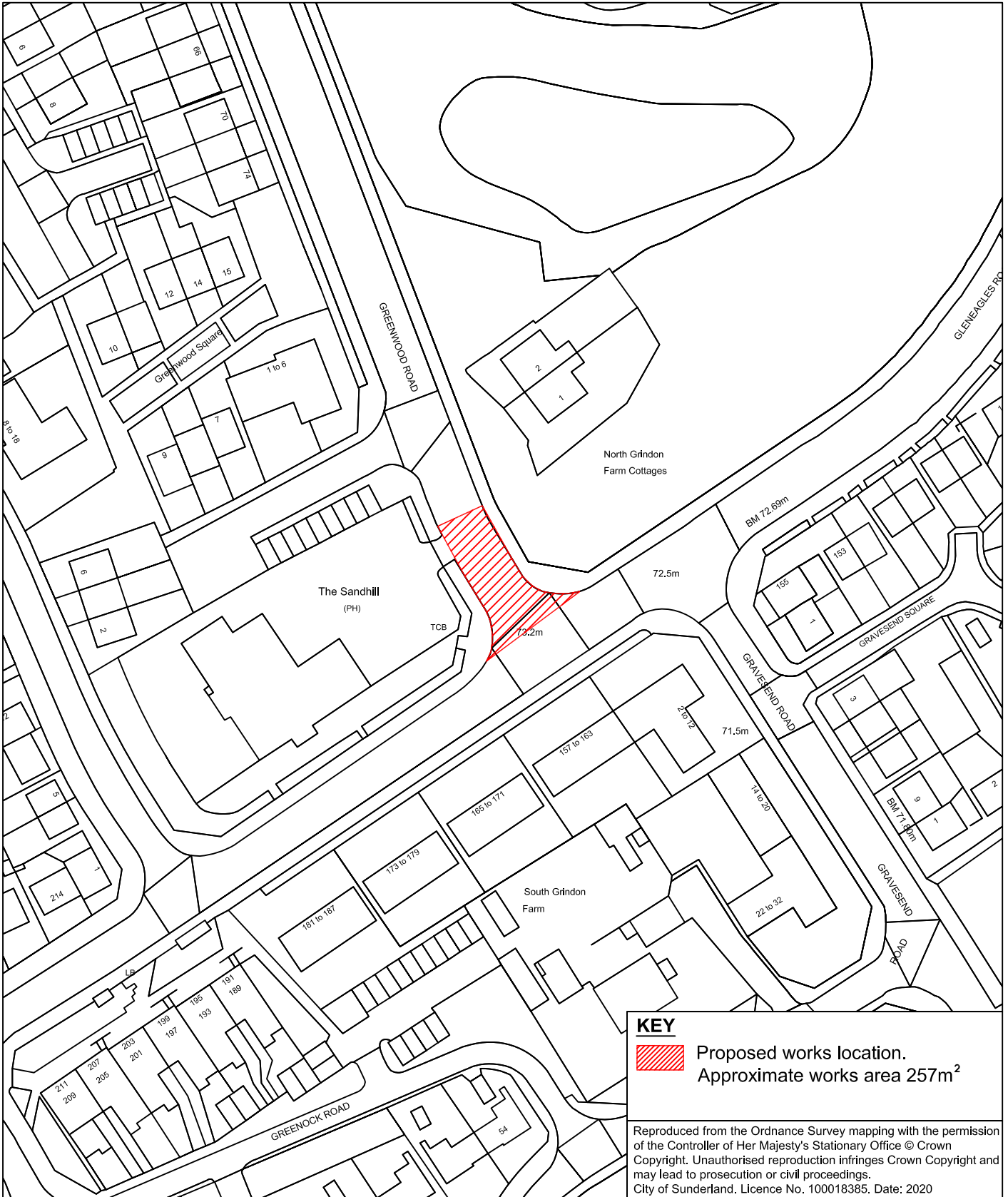


**KEY**


 Proposed works location.  
Approximate works area 505m<sup>2</sup>

Reproduced from the Ordnance Survey mapping with the permission of the Controller of Her Majesty's Stationary Office © Crown Copyright. Unauthorised reproduction infringes Crown Copyright and may lead to prosecution or civil proceedings.  
City of Sunderland. Licence No. 100018385. Date: 2020

 <b>Sunderland City Council</b>  Infrastructure, Planning and Transportation, City Development, Jack Crawford House, Commercial Road, Sunderland SR2 8QR Telephone: 0191 520 5555 Web: <a href="http://www.sunderland.gov.uk">www.sunderland.gov.uk</a>	PROJECT			HIGHWAY MAINTENANCE PROGRAMME 2021/2022 MAINTENANCE SCHEME		
	TITLE			WARD		
	WILFRED STREET			PALLION		
	PROJECT LEADER					
	G. CARR					
DRAWN BY		CHECKED BY		APPROVED BY		
P. Everett		-		-		
DATE		SCALE		SHEET SIZE		
13/11/2020		1:1000		A4		
DRAWING No.				REVISION		
10/HM/202122/191				0		
					NORTH 	



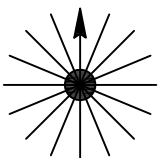
**KEY**

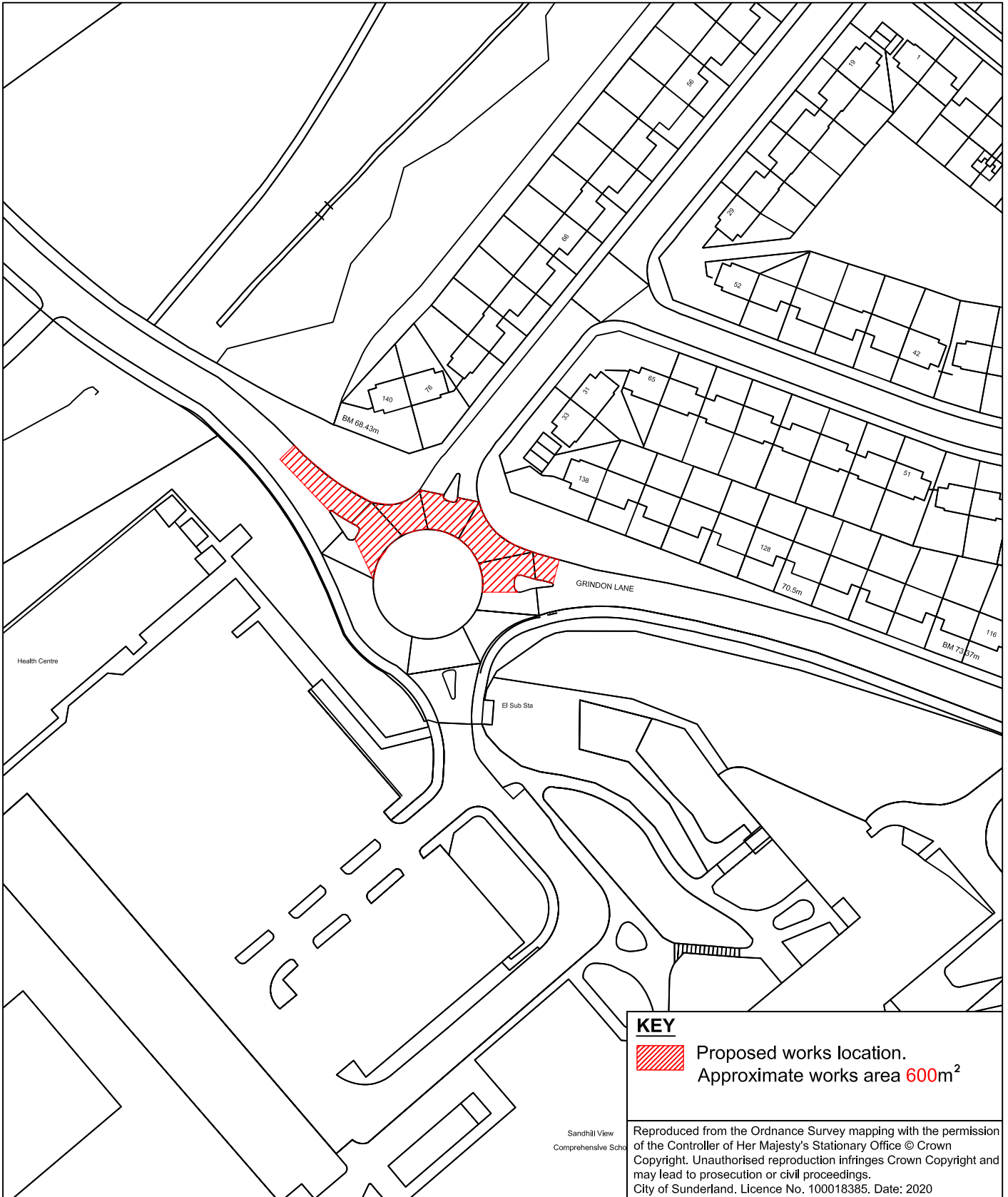
 Proposed works location.  
Approximate works area 257m<sup>2</sup>

Reproduced from the Ordnance Survey mapping with the permission of the Controller of Her Majesty's Stationary Office © Crown Copyright. Unauthorised reproduction infringes Crown Copyright and may lead to prosecution or civil proceedings.  
City of Sunderland. Licence No. 100018385. Date: 2020

  
**Sunderland City Council**

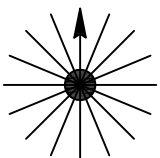
Infrastructure, Planning and Transportation,  
 City Development,  
 Jack Crawford House,  
 Commercial Road,  
 Sunderland  
 SR2 8QR  
 Telephone: 0191 520 5555  
 Web: [www.sunderland.gov.uk](http://www.sunderland.gov.uk)

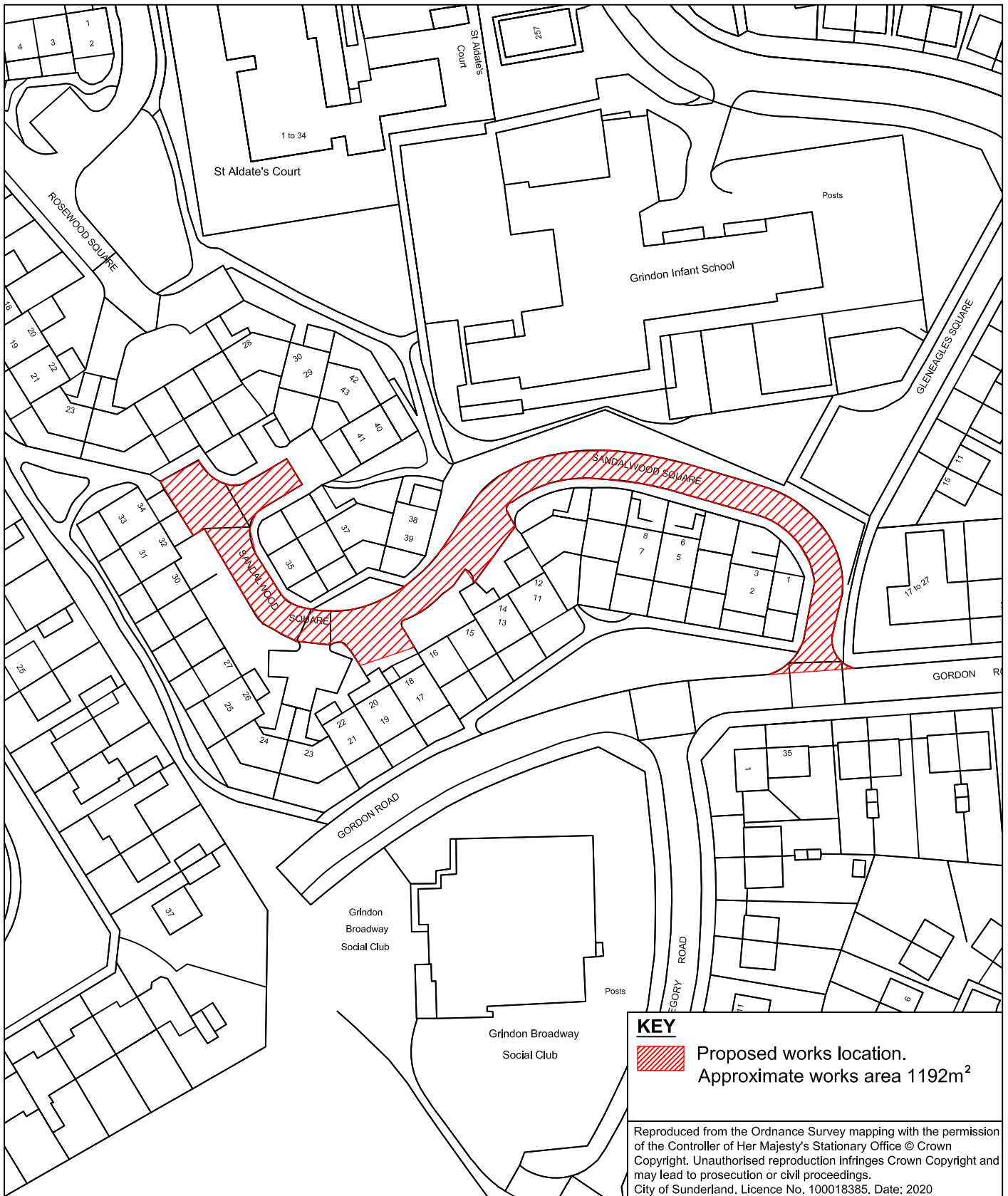
<b>PROJECT</b>			<b>HIGHWAY MAINTENANCE PROGRAMME 2021/2022 MAINTENANCE SCHEME</b>		
<b>TITLE</b>		<b>WARD</b>			
GREENWOOD ROAD		SANDHILL WARD			
<b>PROJECT LEADER</b>			<b>NORTH</b>		
G. CARR					
<b>DRAWN BY</b>	<b>CHECKED BY</b>	<b>APPROVED BY</b>			
P. Everett	-	-			
<b>DATE</b>	<b>SCALE</b>	<b>SHEET SIZE</b>			
1/2/2021	1:1000	A4			
<b>DRAWING No.</b>		<b>REVISION</b>			
10/HM/202122/192		0			




  
**Sunderland City Council**

Infrastructure, Planning and Transportation,  
 City Development,  
 Jack Crawford House,  
 Commercial Road,  
 Sunderland  
 SR2 8QR  
 Telephone: 0191 520 5555  
 Web: [www.sunderland.gov.uk](http://www.sunderland.gov.uk)

<b>PROJECT</b>			<b>HIGHWAY MAINTENANCE PROGRAMME 2021/2022 MAINTENANCE SCHEME</b>		
<b>TITLE</b>		<b>WARD</b>			
<b>GRINDON LANE</b>		<b>SANDHILL</b>			
<b>PROJECT LEADER</b>			<b>NORTH</b>		
<b>G. CARR</b>					
<b>DRAWN BY</b>	<b>CHECKED BY</b>	<b>APPROVED BY</b>			
<b>P. Everett</b>	-	-			
<b>DATE</b>	<b>SCALE</b>	<b>SHEET SIZE</b>			
<b>14/12/2020</b>	<b>1:1250</b>	<b>A4</b>			
<b>DRAWING No.</b>		<b>REVISION</b>			
<b>10/HM/202122/193</b>		<b>0</b>			



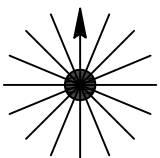
**KEY**

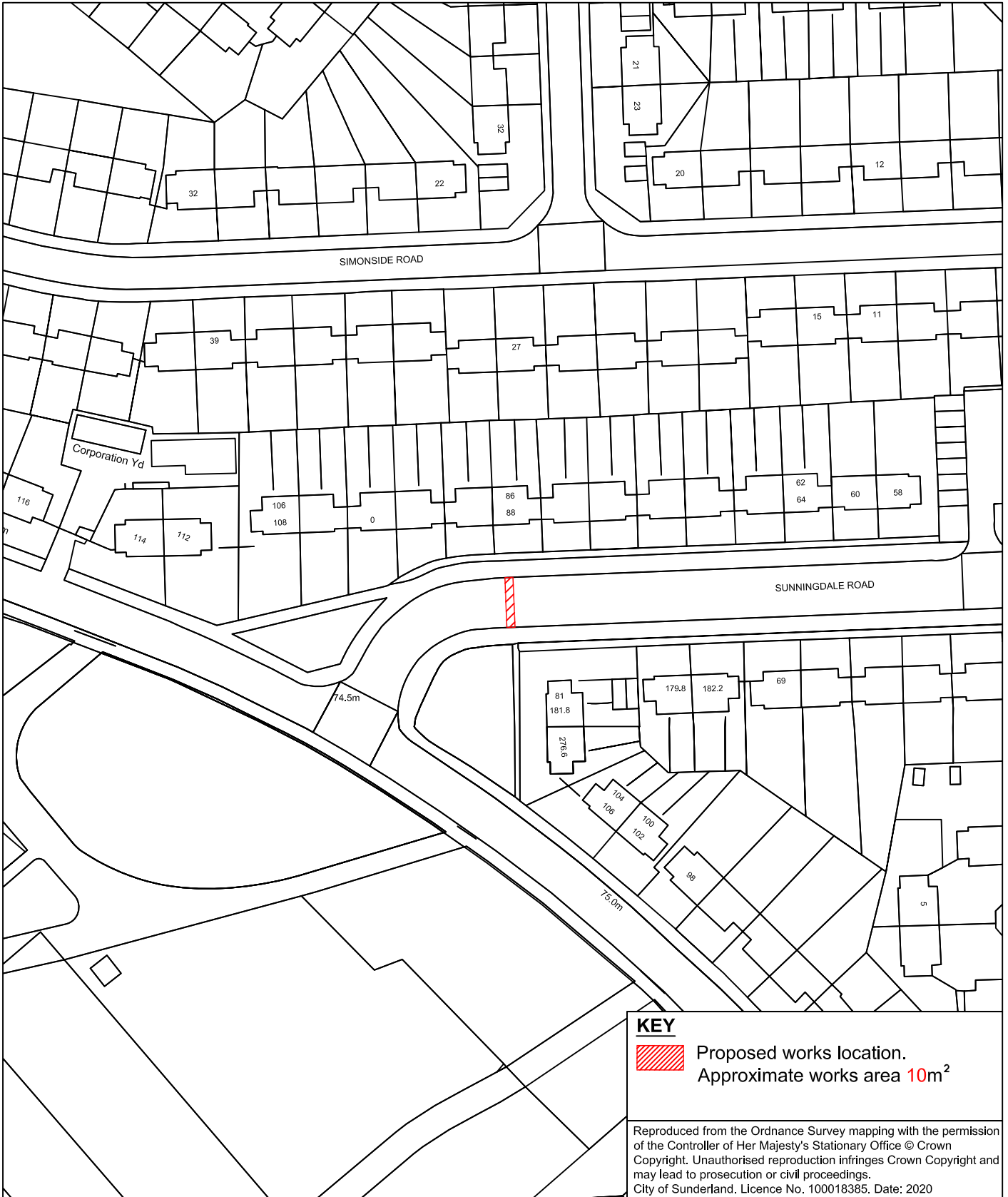
 Proposed works location.  
Approximate works area 1192m<sup>2</sup>

Reproduced from the Ordnance Survey mapping with the permission of the Controller of Her Majesty's Stationary Office © Crown Copyright. Unauthorised reproduction infringes Crown Copyright and may lead to prosecution or civil proceedings.  
City of Sunderland. Licence No. 100018385. Date: 2020


  
**Sunderland City Council**

Infrastructure, Planning and Transportation,  
 City Development,  
 Jack Crawford House,  
 Commercial Road,  
 Sunderland  
 SR2 8QR  
 Telephone: 0191 520 5555  
 Web: [www.sunderland.gov.uk](http://www.sunderland.gov.uk)

<b>PROJECT</b>		
<b>HIGHWAY MAINTENANCE PROGRAMME 2021/2022 MAINTENANCE SCHEME</b>		
<b>TITLE</b>	<b>SANDALWOOD SQUARE</b>	<b>WARD</b>
		<b>SANDHILL WARD</b>
<b>PROJECT LEADER</b>		<b>NORTH</b> 
<b>G. CARR</b>		
<b>DRAWN BY</b>	<b>CHECKED BY</b>	
<b>P. Everett</b>	-	
<b>DATE</b>	<b>APPROVED BY</b>	
<b>1/2/2021</b>	-	
<b>SCALE</b>	<b>SHEET SIZE</b>	
<b>1:1000</b>	<b>A4</b>	
<b>DRAWING No.</b>	<b>REVISION</b>	
<b>10/HM/202122/194</b>	<b>0</b>	



**KEY**

 Proposed works location.  
Approximate works area 10m<sup>2</sup>

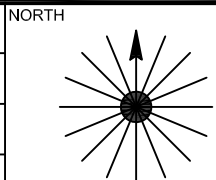
Reproduced from the Ordnance Survey mapping with the permission of the Controller of Her Majesty's Stationary Office © Crown Copyright. Unauthorised reproduction infringes Crown Copyright and may lead to prosecution or civil proceedings.  
City of Sunderland. Licence No. 100018385. Date: 2020

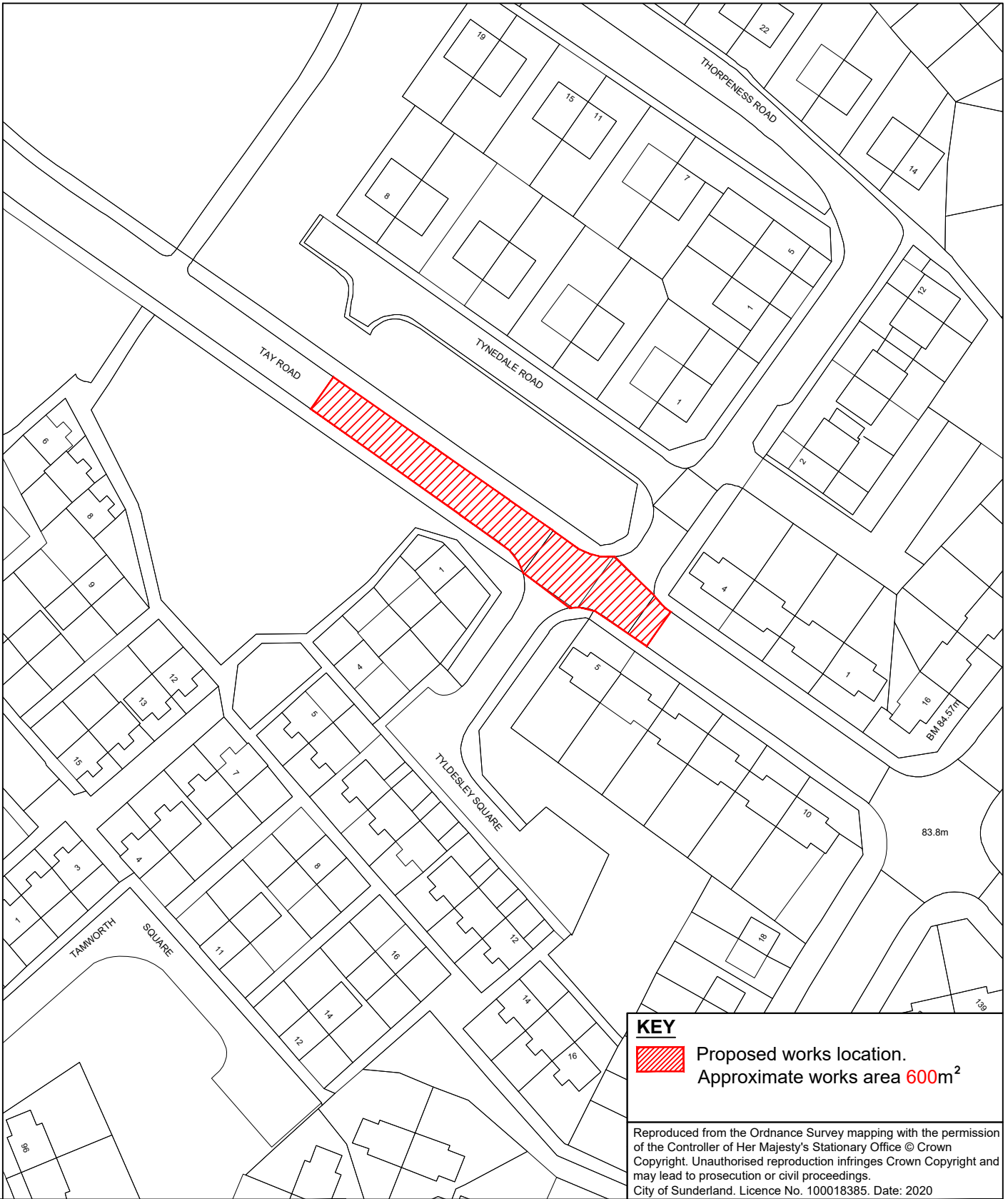



**Sunderland  
City Council**

Infrastructure, Planning and Transportation,  
City Development,  
Jack Crawford House,  
Commercial Road,  
Sunderland  
SR2 8QR  
Telephone: 0191 520 5555  
Web: [www.sunderland.gov.uk](http://www.sunderland.gov.uk)

PROJECT <b>HIGHWAY MAINTENANCE PROGRAMME 2020/2021 MAINTENANCE SCHEME</b>		
TITLE <b>SUNNINGDALE ROAD</b>		WARD <b>PALLION</b>
PROJECT LEADER <b>G. CARR</b>		
DRAWN BY <b>P. Everett</b>	CHECKED BY -	APPROVED BY -
DATE <b>13/11/2020</b>	SCALE <b>1:1000</b>	SHEET SIZE <b>A4</b>
DRAWING No. <b>10/HM/202122/195</b>		REVISION <b>0</b>



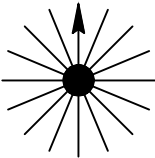


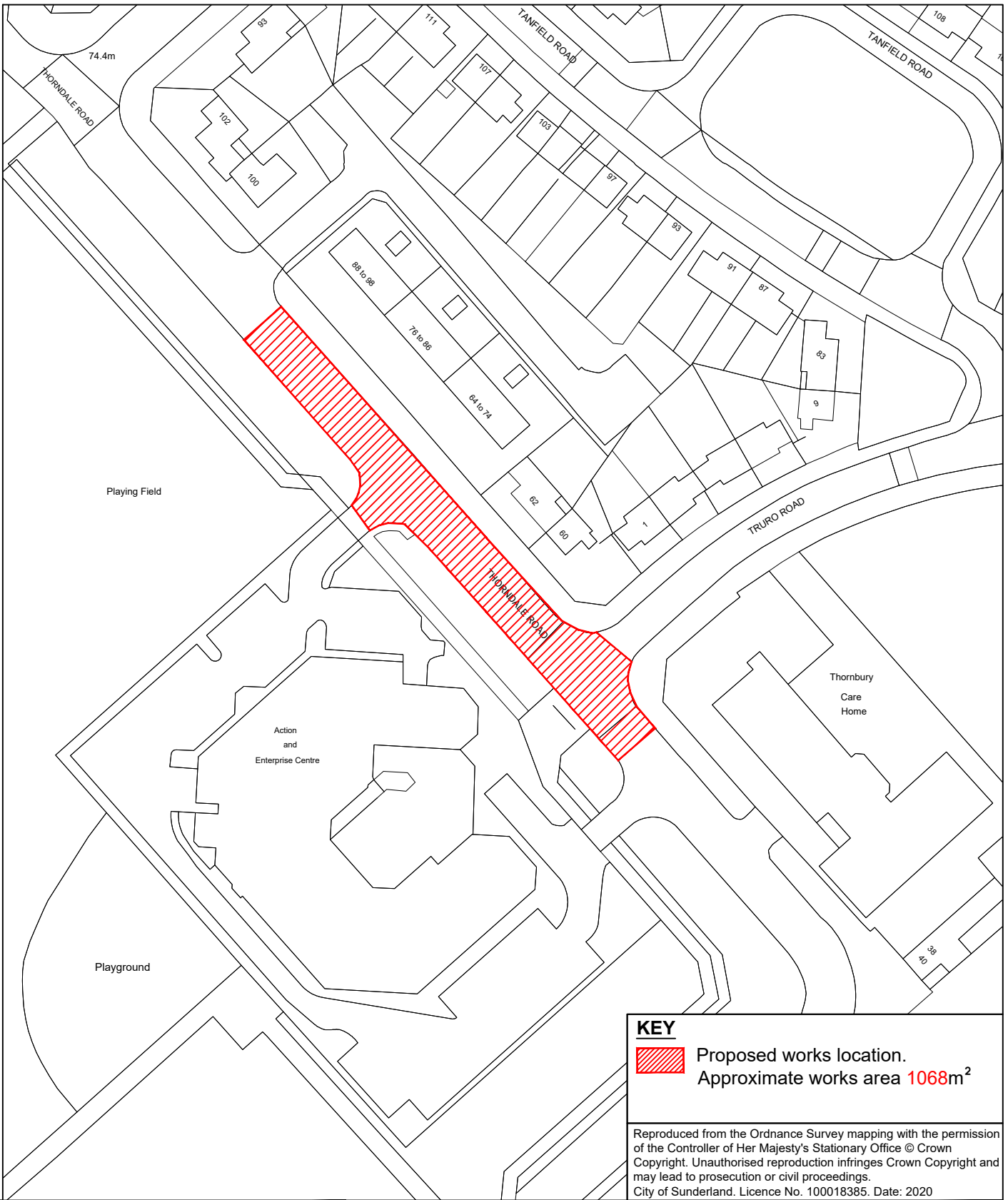
**KEY**  
 Proposed works location.  
 Approximate works area **600m<sup>2</sup>**


Reproduced from the Ordnance Survey mapping with the permission of the Controller of Her Majesty's Stationary Office © Crown Copyright. Unauthorised reproduction infringes Crown Copyright and may lead to prosecution or civil proceedings.  
 City of Sunderland. Licence No. 100018385. Date: 2020

  
**Sunderland City Council**

Infrastructure, Planning and Transportation,  
 City Development,  
 Jack Crawford House,  
 Commercial Road,  
 Sunderland  
 SR2 8QR  
 Telephone: 0191 520 5555  
 Web: [www.sunderland.gov.uk](http://www.sunderland.gov.uk)

<b>PROJECT</b>			<b>HIGHWAY MAINTENANCE PROGRAMME 2021/2022 MAINTENANCE SCHEME</b>		
<b>TITLE</b>		<b>WARD</b>			
Tay Road Location 2		Sandhill Ward			
<b>PROJECT LEADER</b>			<b>NORTH</b> 		
<b>G. CARR</b>					
<b>DRAWN BY</b>	<b>CHECKED BY</b>	<b>APPROVED BY</b>			
P.Everett	-	-			
<b>DATE</b>	<b>SCALE</b>	<b>SHEET SIZE</b>			
1/2/2021	1:1000	A4			
<b>DRAWING No.</b>		<b>REVISION</b>			
10/HM/202122/196		0/-			



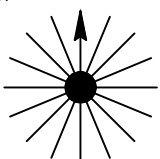
**KEY**  
 Proposed works location.  
 Approximate works area **1068m<sup>2</sup>**

Reproduced from the Ordnance Survey mapping with the permission of the Controller of Her Majesty's Stationary Office © Crown Copyright. Unauthorised reproduction infringes Crown Copyright and may lead to prosecution or civil proceedings.  
 City of Sunderland. Licence No. 100018385. Date: 2020

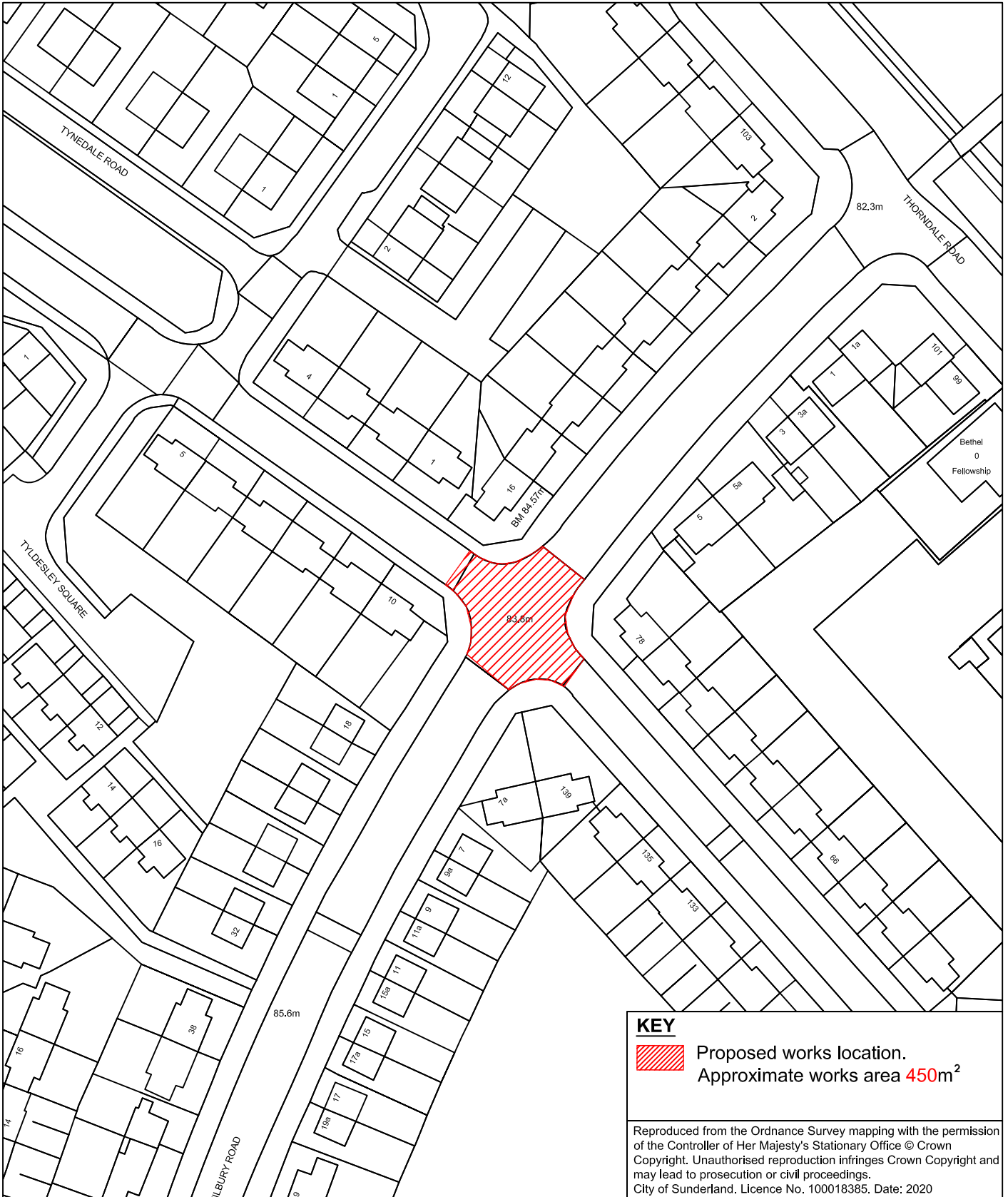


**Sunderland City Council**


Infrastructure, Planning and Transportation,  
 City Development,  
 Jack Crawford House,  
 Commercial Road,  
 Sunderland  
 SR2 8QR  
 Telephone: 0191 520 5555  
 Web: [www.sunderland.gov.uk](http://www.sunderland.gov.uk)

PROJECT			<b>HIGHWAY MAINTENANCE PROGRAMME 2021/2022 MAINTENANCE SCHEME</b>		
TITLE			WARD		
<b>THORNDALE ROAD</b>			<b>SANDHILL</b>		
PROJECT LEADER			NORTH		
<b>G. CARR</b>					
DRAWN BY	CHECKED BY	APPROVED BY			
<b>P. Everett</b>	-	-			
DATE	SCALE	SHEET SIZE			
<b>1/2/2021</b>	<b>1:1000</b>	<b>A4</b>			
DRAWING No.		REVISION			
<b>10/HM/202122/197</b>		<b>0</b>			





**KEY**

 Proposed works location.  
Approximate works area **450m<sup>2</sup>**

Reproduced from the Ordnance Survey mapping with the permission of the Controller of Her Majesty's Stationary Office © Crown Copyright. Unauthorised reproduction infringes Crown Copyright and may lead to prosecution or civil proceedings.  
City of Sunderland. Licence No. 100018385. Date: 2020

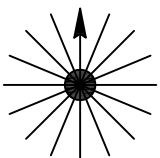


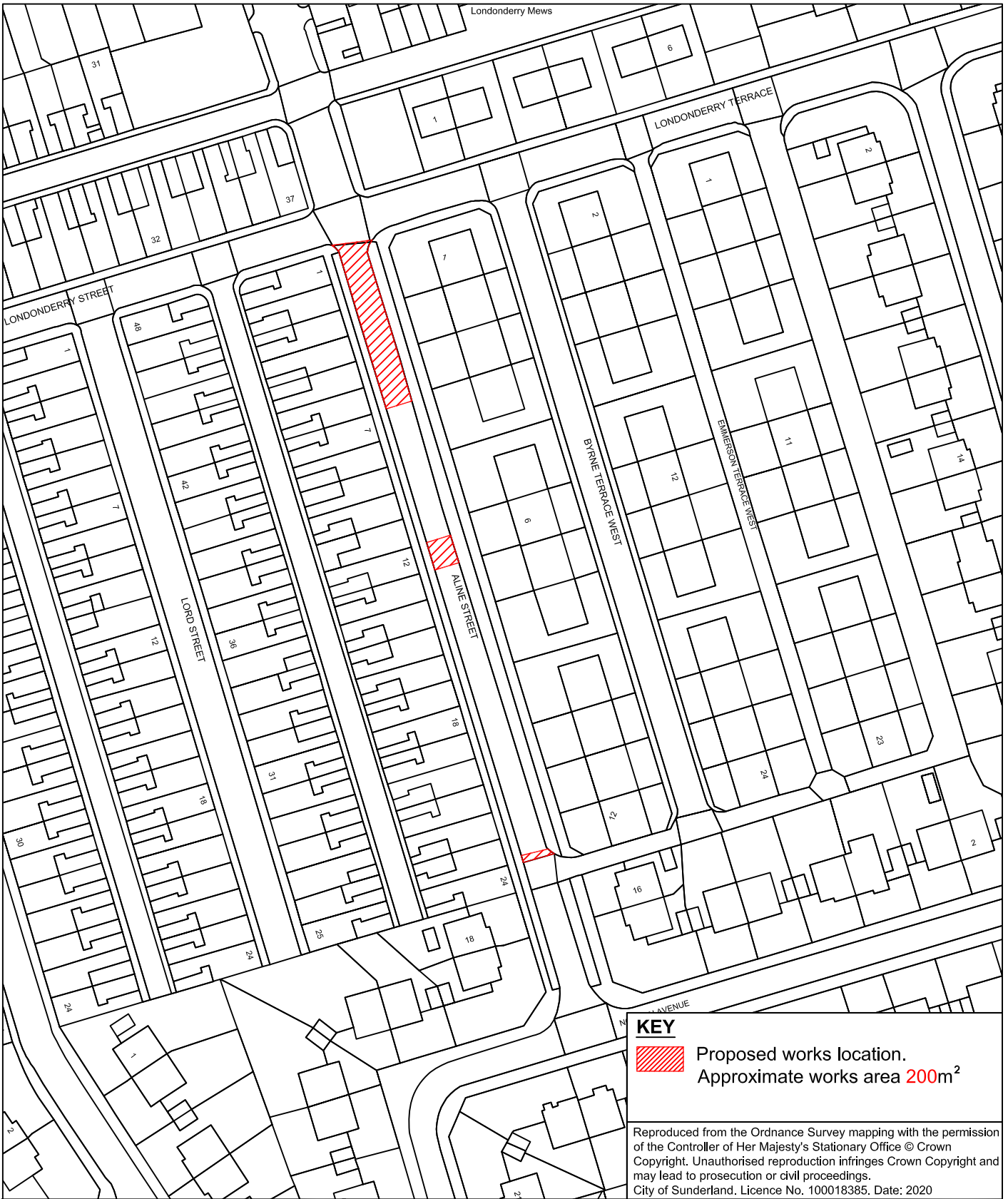
**Sunderland City Council**


Infrastructure, Planning and Transportation,  
City Development,  
Jack Crawford House,  
Commercial Road,  
Sunderland  
SR2 8QR  
Telephone: 0191 520 5555  
Web: [www.sunderland.gov.uk](http://www.sunderland.gov.uk)

PROJECT <b>HIGHWAY MAINTENANCE PROGRAMME 2021/2022 MAINTENANCE SCHEME</b>		
TITLE <b>TILBURY ROAD - CROSS ROADS</b>		WARD <b>SANDHILL</b>
PROJECT LEADER <b>G. CARR</b>		
DRAWN BY <b>P. Everett</b>	CHECKED BY <b>-</b>	APPROVED BY <b>-</b>
DATE <b>1/2/2021</b>	SCALE <b>1:1000</b>	SHEET SIZE <b>A4</b>
DRAWING No. <b>10/HM/202122/198</b>		REVISION <b>0</b>

NORTH





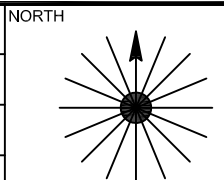
**KEY**  
 Proposed works location.  
 Approximate works area 200m<sup>2</sup>

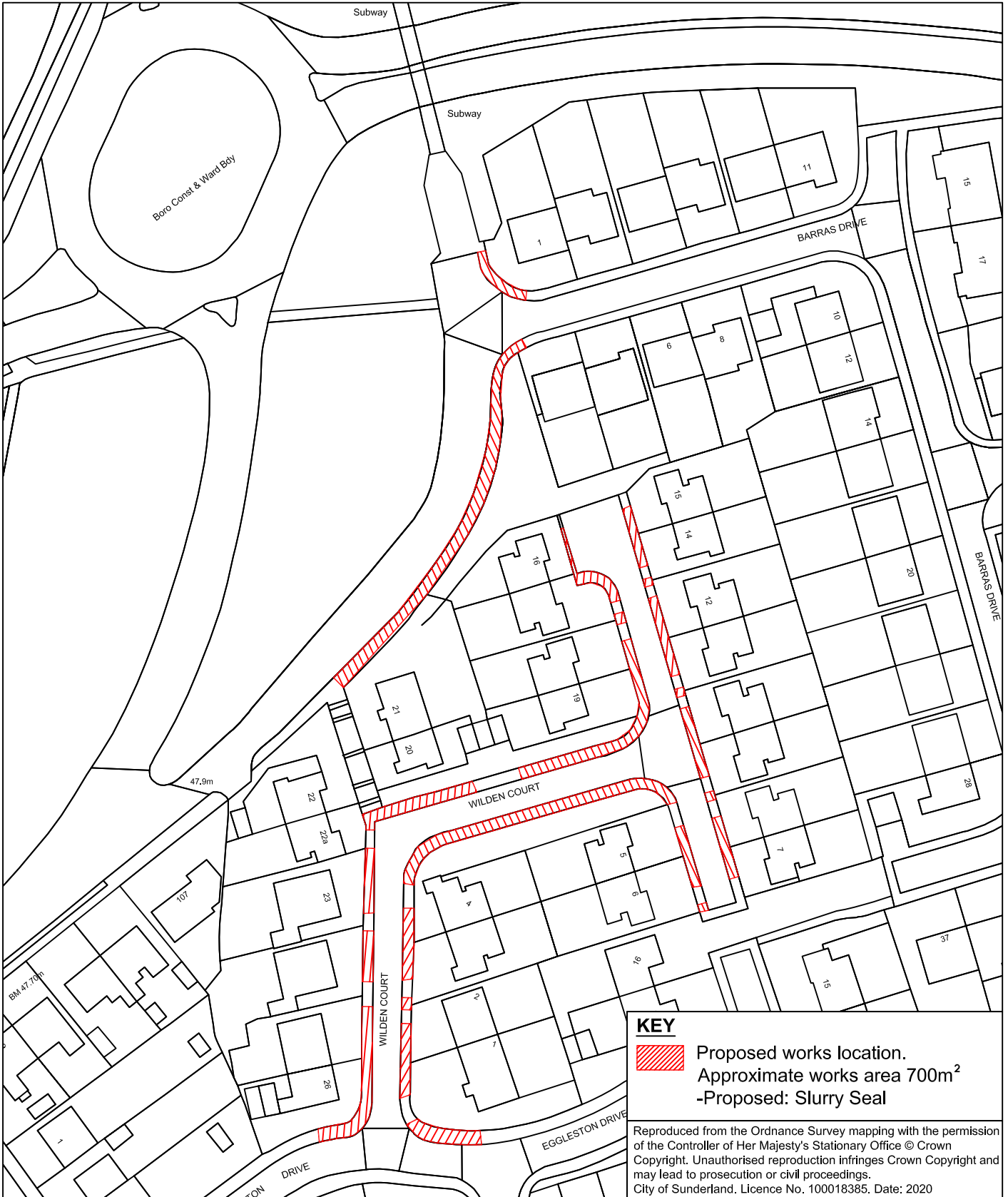
Reproduced from the Ordnance Survey mapping with the permission of the Controller of Her Majesty's Stationary Office © Crown Copyright. Unauthorised reproduction infringes Crown Copyright and may lead to prosecution or civil proceedings.  
 City of Sunderland. Licence No. 100018385. Date: 2020

**Sunderland City Council**

Infrastructure, Planning and Transportation,  
 City Development,  
 Jack Crawford House,  
 Commercial Road,  
 Sunderland  
 SR2 8QR  
 Telephone: 0191 520 5555  
 Web: [www.sunderland.gov.uk](http://www.sunderland.gov.uk)

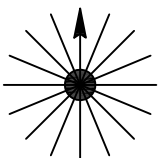
PROJECT <b>HIGHWAY MAINTENANCE PROGRAMME 2021/2022 MAINTENANCE SCHEME</b>		
TITLE <b>ALINE STREET</b>		WARD <b>SILKSWORTH</b>
PROJECT LEADER <b>G. CARR</b>		
DRAWN BY <b>P. Everett</b>	CHECKED BY -	APPROVED BY -
DATE <b>13/12/2020</b>	SCALE <b>1:1000</b>	SHEET SIZE <b>A4</b>
DRAWING No. <b>10/HM/202122/199</b>		REVISION <b>0</b>

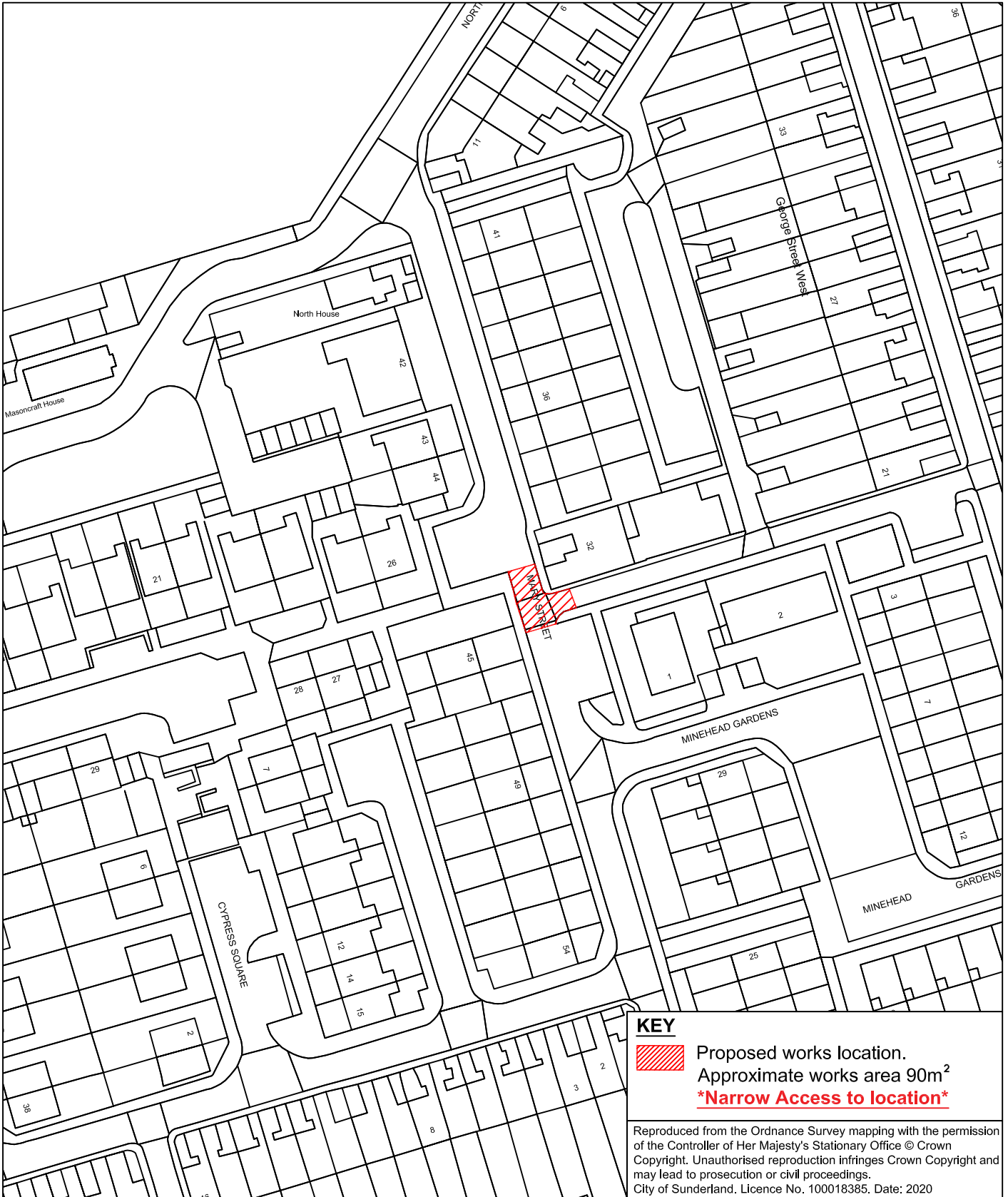




  
**Sunderland City Council**


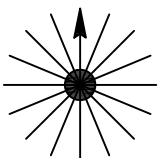
Infrastructure, Planning and Transportation,  
 City Development,  
 Jack Crawford House,  
 Commercial Road,  
 Sunderland  
 SR2 8QR  
 Telephone: 0191 520 5555  
 Web: [www.sunderland.gov.uk](http://www.sunderland.gov.uk)

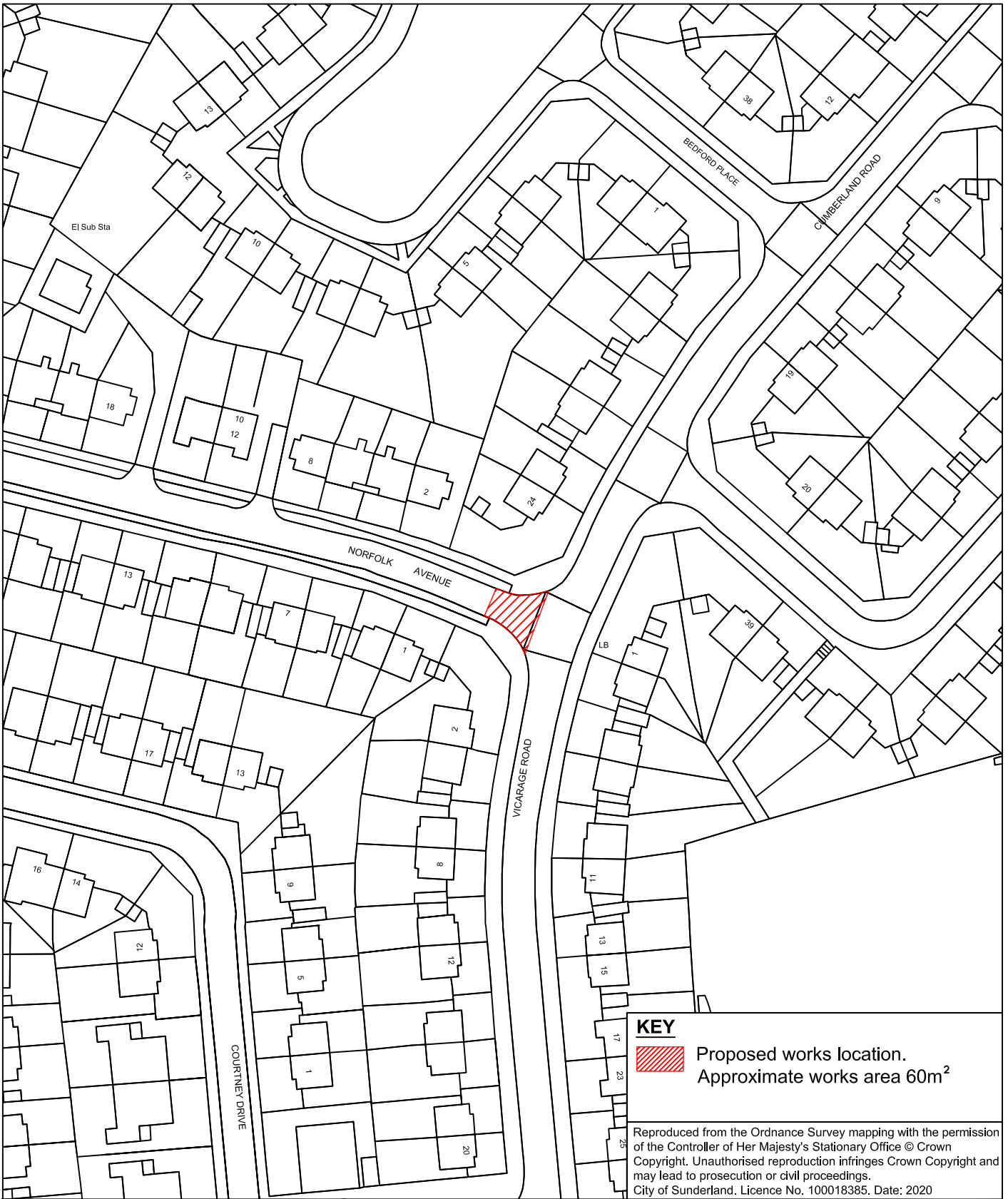
<b>PROJECT</b>			
<b>HIGHWAY MAINTENANCE PROGRAMME 2021/2022 MAINTENANCE SCHEME</b>			
<b>TITLE</b>	<b>WARD</b>		
<b>WILDEN COURT / BARRAS DRIVE</b>	<b>SILKSWORTH</b>		
<b>PROJECT LEADER</b>		<b>NORTH</b>	
<b>G. CARR</b>			
<b>DRAWN BY</b>	<b>CHECKED BY</b>		<b>APPROVED BY</b>
<b>P. Everett</b>	-		-
<b>DATE</b>	<b>SCALE</b>		<b>SHEET SIZE</b>
<b>13/11/2020</b>	<b>1:1000</b>	<b>A4</b>	
<b>DRAWING No.</b>		<b>REVISION</b>	
<b>10/HM/202122/200</b>		<b>0</b>	




**KEY**  
 Proposed works location.  
 Approximate works area 90m<sup>2</sup>  
**\*Narrow Access to location\***

Reproduced from the Ordnance Survey mapping with the permission of the Controller of Her Majesty's Stationary Office © Crown Copyright. Unauthorised reproduction infringes Crown Copyright and may lead to prosecution or civil proceedings.  
 City of Sunderland. Licence No. 100018385. Date: 2020

 <b>Sunderland City Council</b>  Infrastructure, Planning and Transportation, City Development, Jack Crawford House, Commercial Road, Sunderland SR2 8QR Telephone: 0191 520 5555 Web: <a href="http://www.sunderland.gov.uk">www.sunderland.gov.uk</a>	PROJECT		HIGHWAY MAINTENANCE PROGRAMME 2021/2022 MAINTENANCE SCHEME	
	TITLE		MARY STREET	WARD SILKSWORTH
	PROJECT LEADER		G. CARR	
	DRAWN BY	CHECKED BY	APPROVED BY	
	P. Everett	-	-	
DATE	SCALE	SHEET SIZE		
13/12/2020	1:1000	A4		
DRAWING No.		REVISION		
10/HM/202122/201		0		
			NORTH 	



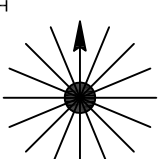
**KEY**

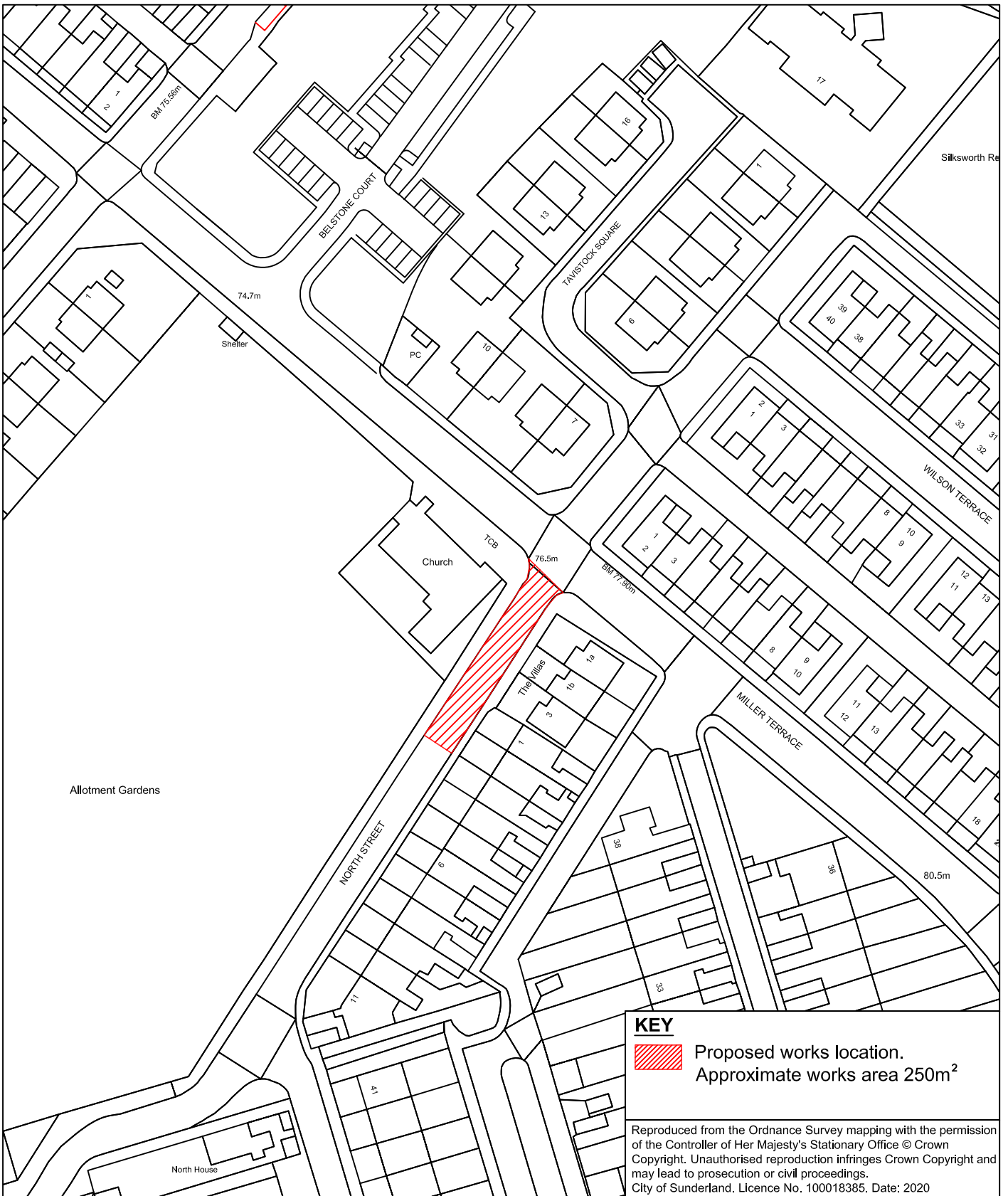
 Proposed works location.  
Approximate works area 60m<sup>2</sup>

Reproduced from the Ordnance Survey mapping with the permission of the Controller of Her Majesty's Stationary Office © Crown Copyright. Unauthorised reproduction infringes Crown Copyright and may lead to prosecution or civil proceedings. City of Sunderland. Licence No. 100018385. Date: 2020


  
**Sunderland**  
 City Council

Infrastructure, Planning and Transportation,  
 City Development,  
 Jack Crawford House,  
 Commercial Road,  
 Sunderland  
 SR2 8QR  
 Telephone: 0191 520 5555  
 Web: [www.sunderland.gov.uk](http://www.sunderland.gov.uk)


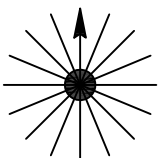
<b>PROJECT</b>			<b>HIGHWAY MAINTENANCE PROGRAMME 2021/2022 MAINTENANCE SCHEME</b>		
<b>TITLE</b>			<b>WARD</b>		
Norfolk Avenue			Silksworth		
<b>PROJECT LEADER</b>			<b>NORTH</b>		
G. CARR					
<b>DRAWN BY</b>	<b>CHECKED BY</b>	<b>APPROVED BY</b>			
P. Everett	-	-			
<b>DATE</b>	<b>SCALE</b>	<b>SHEET SIZE</b>			
14/4/2021	1:1000	A4			
<b>DRAWING No.</b>		<b>REVISION</b>			
10/HM/202122/202		0			

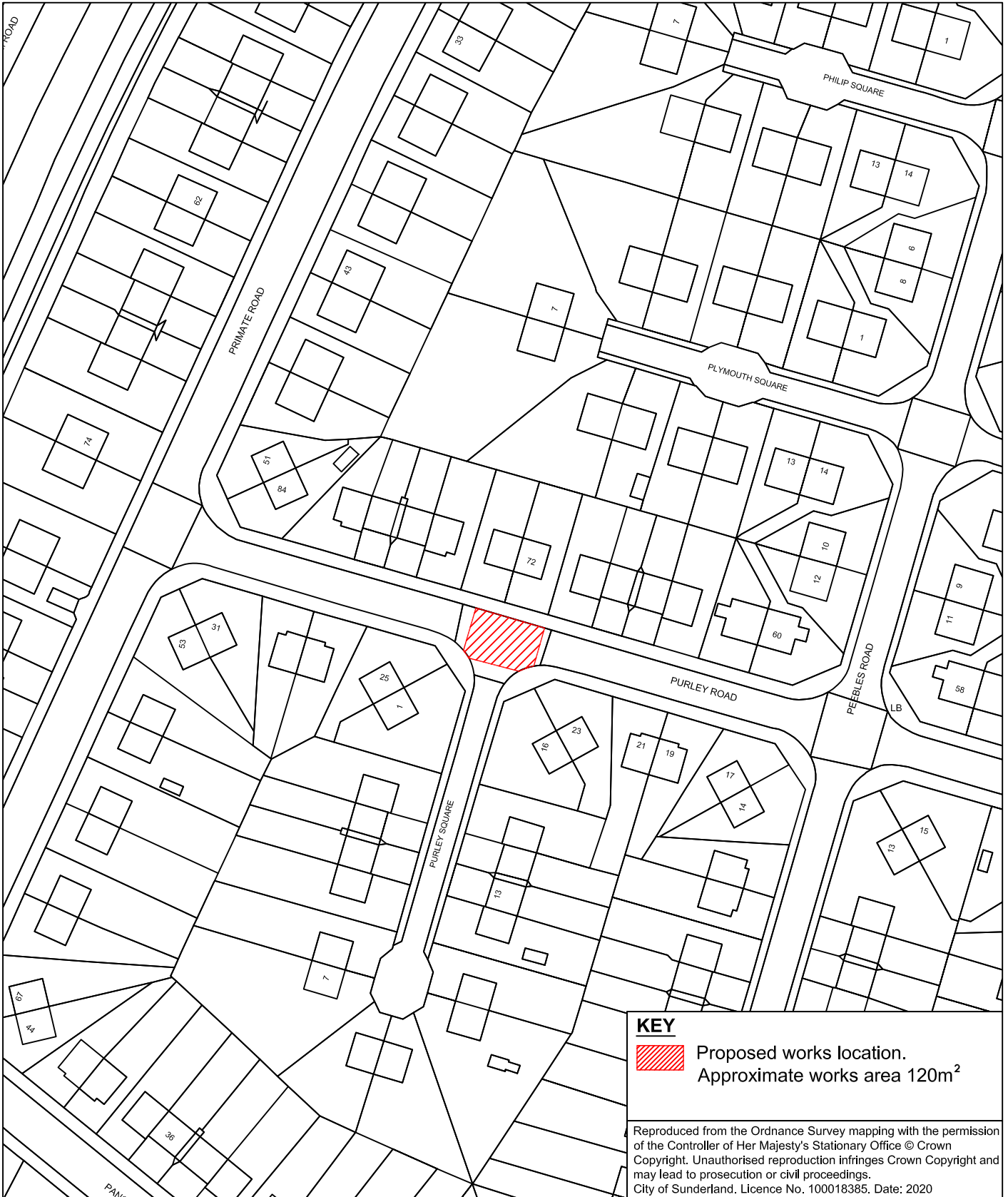


**KEY**


 Proposed works location.  
Approximate works area 250m<sup>2</sup>

Reproduced from the Ordnance Survey mapping with the permission of the Controller of Her Majesty's Stationary Office © Crown Copyright. Unauthorised reproduction infringes Crown Copyright and may lead to prosecution or civil proceedings.  
City of Sunderland. Licence No. 100018385. Date: 2020


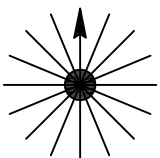
 <b>Sunderland City Council</b>  Infrastructure, Planning and Transportation, City Development, Jack Crawford House, Commercial Road, Sunderland SR2 8QR Telephone: 0191 520 5555 Web: <a href="http://www.sunderland.gov.uk">www.sunderland.gov.uk</a>	PROJECT		HIGHWAY MAINTENANCE PROGRAMME 2021/2022 MAINTENANCE SCHEME	
	TITLE		WARD	
	NORTH STREET		SILKSWORTH	
	PROJECT LEADER		NORTH	
	G. CARR			
DRAWN BY	CHECKED BY	APPROVED BY		
P. Everett	-	-		
DATE	SCALE	SHEET SIZE		
13/11/2020	1:1000	A4		
DRAWING No.		REVISION		
10/HM/202122/203		0		

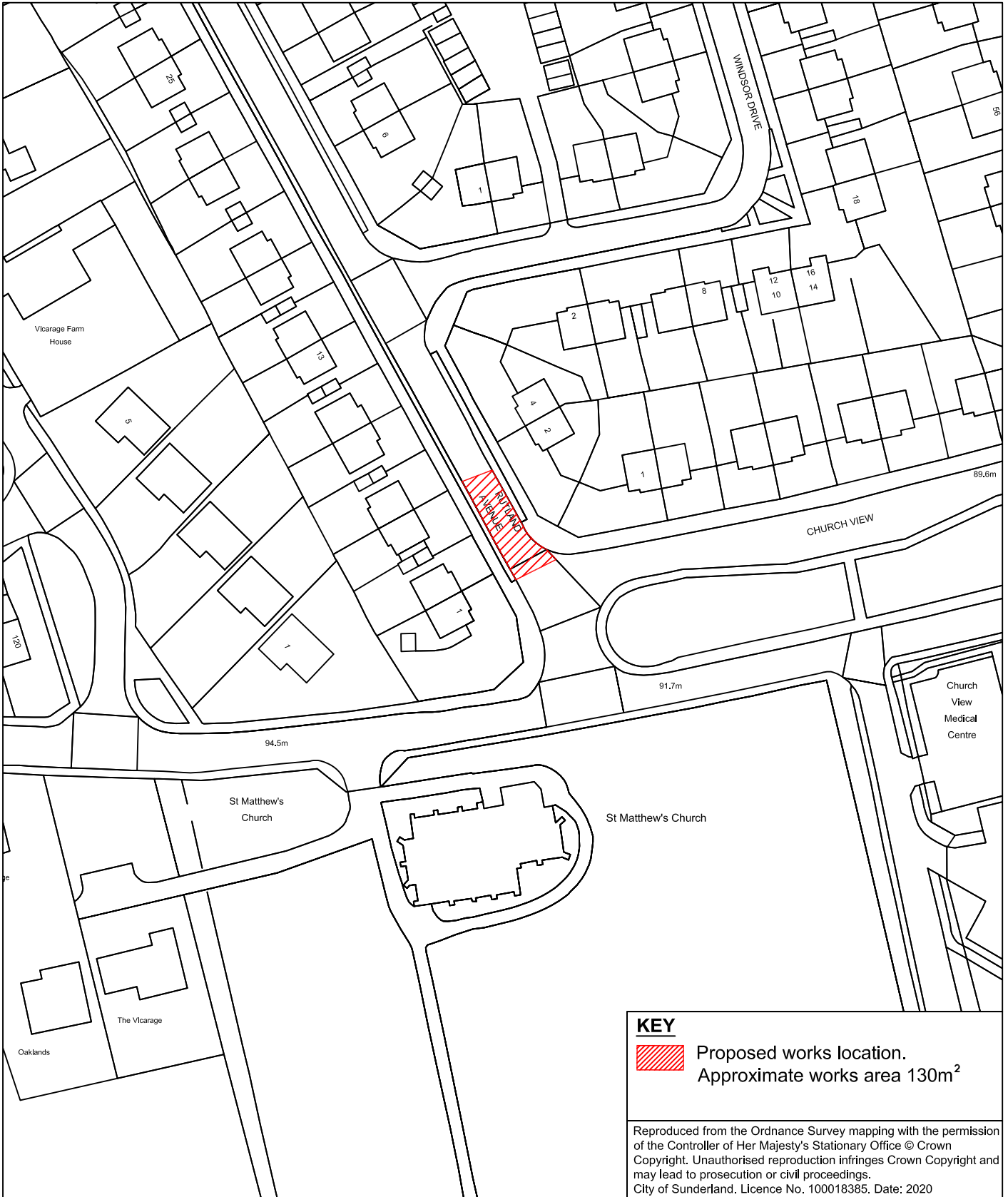


**KEY**


 Proposed works location.  
Approximate works area 120m<sup>2</sup>

Reproduced from the Ordnance Survey mapping with the permission of the Controller of Her Majesty's Stationary Office © Crown Copyright. Unauthorised reproduction infringes Crown Copyright and may lead to prosecution or civil proceedings.  
City of Sunderland. Licence No. 100018385. Date: 2020


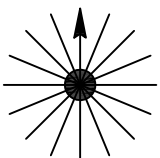
 <b>Sunderland City Council</b>  Infrastructure, Planning and Transportation, City Development, Jack Crawford House, Commercial Road, Sunderland SR2 8QR Telephone: 0191 520 5555 Web: <a href="http://www.sunderland.gov.uk">www.sunderland.gov.uk</a>	PROJECT		<b>HIGHWAY MAINTENANCE PROGRAMME 2021/2022 MAINTENANCE SCHEME</b>	
	TITLE		WARD	
	PURLEY ROAD		SILKSWORTH	
	PROJECT LEADER		NORTH	
	G. CARR			
DRAWN BY	CHECKED BY	APPROVED BY		
P. Everett	-	-		
DATE	SCALE	SHEET SIZE		
4/2/2020	1:1000	A4		
DRAWING No.	REVISION			
10/HM/202122/204	0			



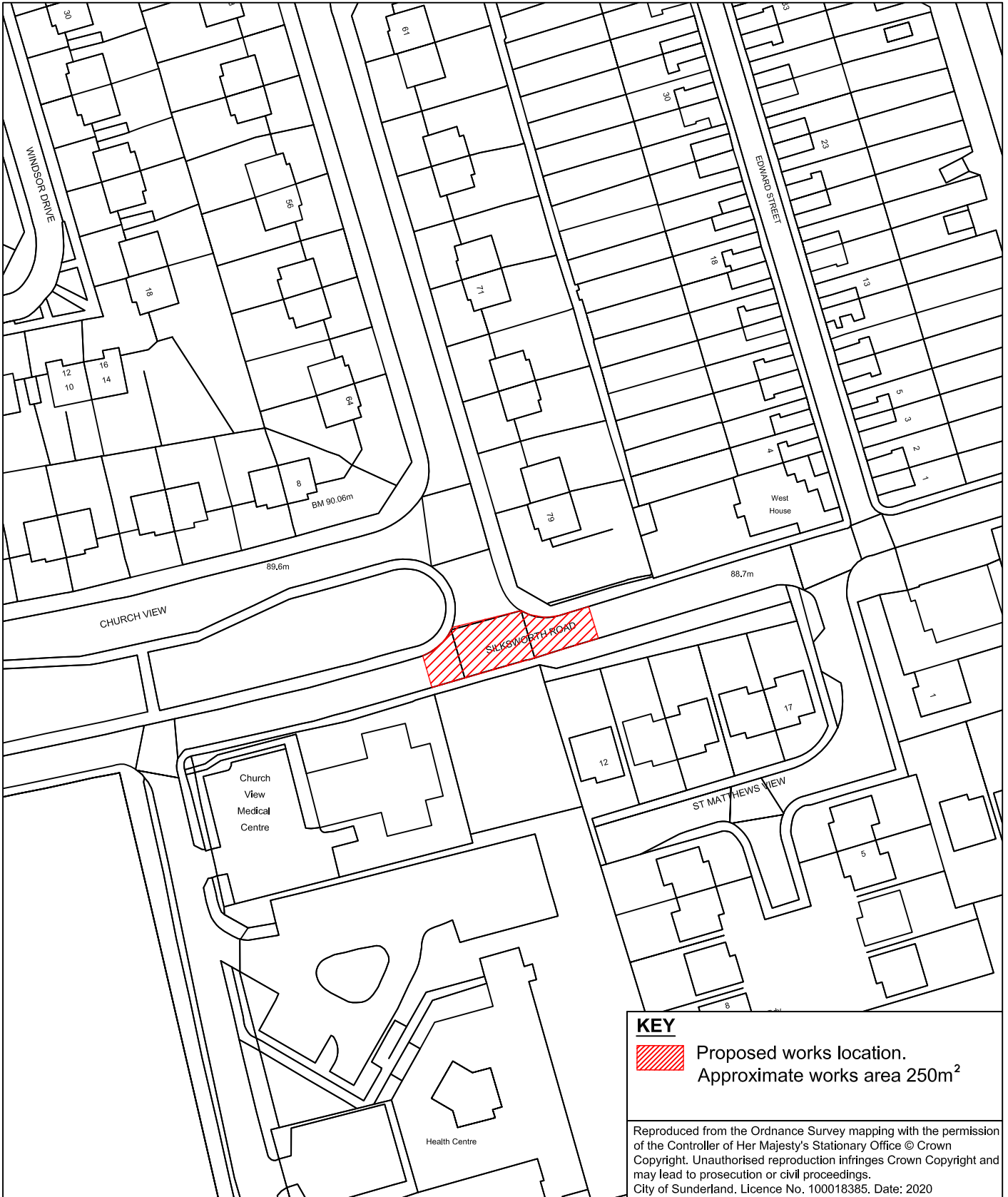
**KEY**

 Proposed works location.  
Approximate works area 130m<sup>2</sup>


Reproduced from the Ordnance Survey mapping with the permission of the Controller of Her Majesty's Stationary Office © Crown Copyright. Unauthorised reproduction infringes Crown Copyright and may lead to prosecution or civil proceedings.  
City of Sunderland. Licence No. 100018385. Date: 2020

 <b>Sunderland City Council</b>  Infrastructure, Planning and Transportation, City Development, Jack Crawford House, Commercial Road, Sunderland SR2 8QR Telephone: 0191 520 5555 Web: <a href="http://www.sunderland.gov.uk">www.sunderland.gov.uk</a>	PROJECT		<b>HIGHWAY MAINTENANCE PROGRAMME 2021/2022 MAINTENANCE SCHEME</b>	
	TITLE		<b>RUTLAND AVENUE</b>	
	WARD		<b>SILKSWORTH</b>	
	PROJECT LEADER		<b>G. CARR</b>	
	DRAWN BY	CHECKED BY	APPROVED BY	
<b>P. Everett</b>	-	-		
DATE	SCALE	SHEET SIZE		
<b>4/2/2020</b>	<b>1:1000</b>	<b>A4</b>		
DRAWING No.		REVISION		
<b>10/HM/202122/205</b>		<b>0/-</b>		
			NORTH	
				





**KEY**

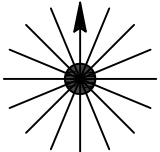
 Proposed works location.  
Approximate works area 250m<sup>2</sup>

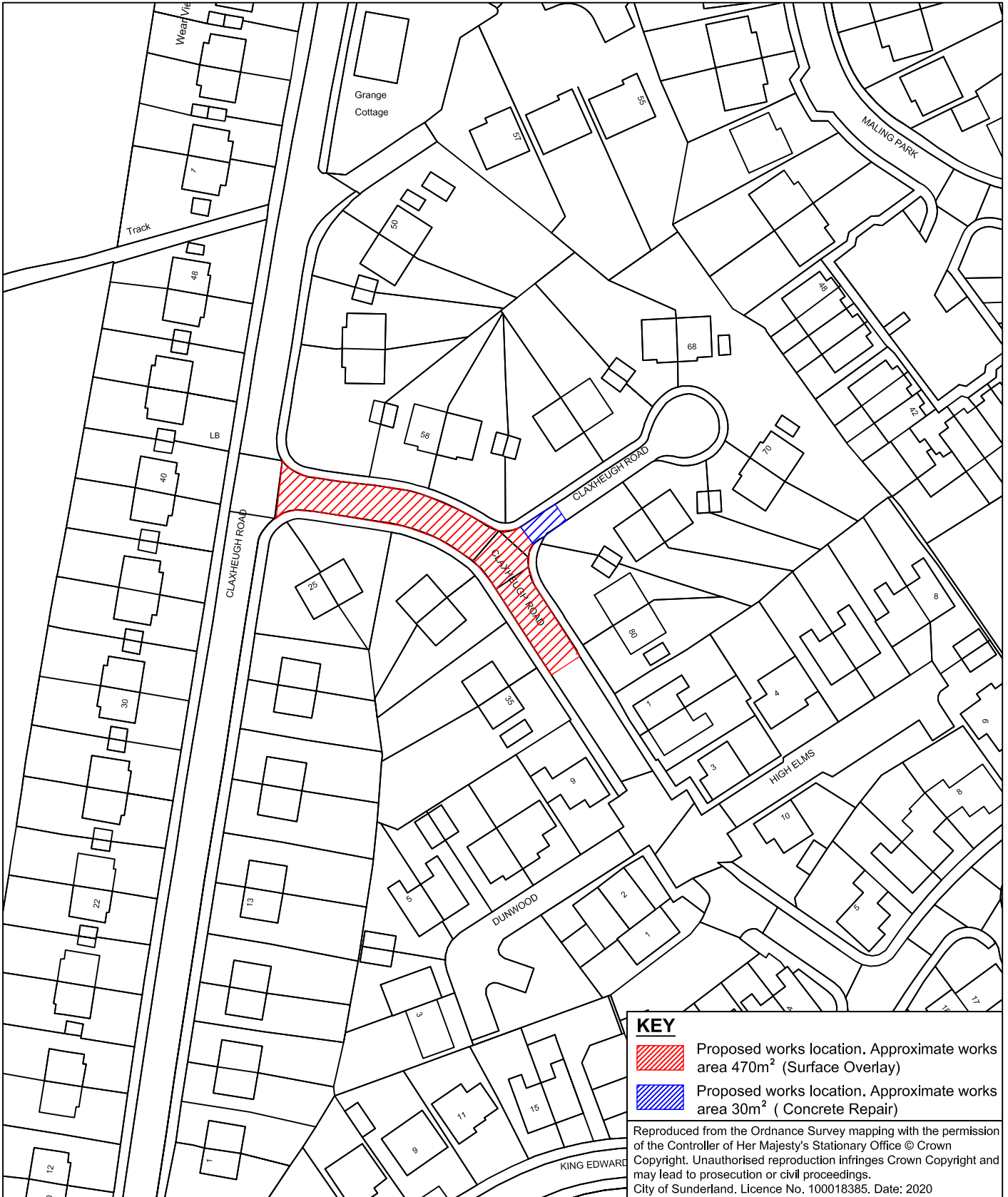
Reproduced from the Ordnance Survey mapping with the permission of the Controller of Her Majesty's Stationary Office © Crown Copyright. Unauthorised reproduction infringes Crown Copyright and may lead to prosecution or civil proceedings.  
City of Sunderland. Licence No. 100018385. Date: 2020



**Sunderland  
City Council**

Infrastructure, Planning and Transportation,  
City Development,  
Jack Crawford House,  
Commercial Road,  
Sunderland  
SR2 8QR  
Telephone: 0191 520 5555  
Web: [www.sunderland.gov.uk](http://www.sunderland.gov.uk)

PROJECT			<b>HIGHWAY MAINTENANCE PROGRAMME 2021/2022 MAINTENANCE SCHEME</b>		
TITLE		WARD			
SILKSWORTH ROAD		SILKSWORTH			
PROJECT LEADER			NORTH		
G. CARR					
DRAWN BY	CHECKED BY	APPROVED BY			
P. Everett	-	-			
DATE	SCALE	SHEET SIZE			
4/2/2020	1:1000	A4			
DRAWING No.		REVISION			
10/HM/202122/206		0			



**KEY**

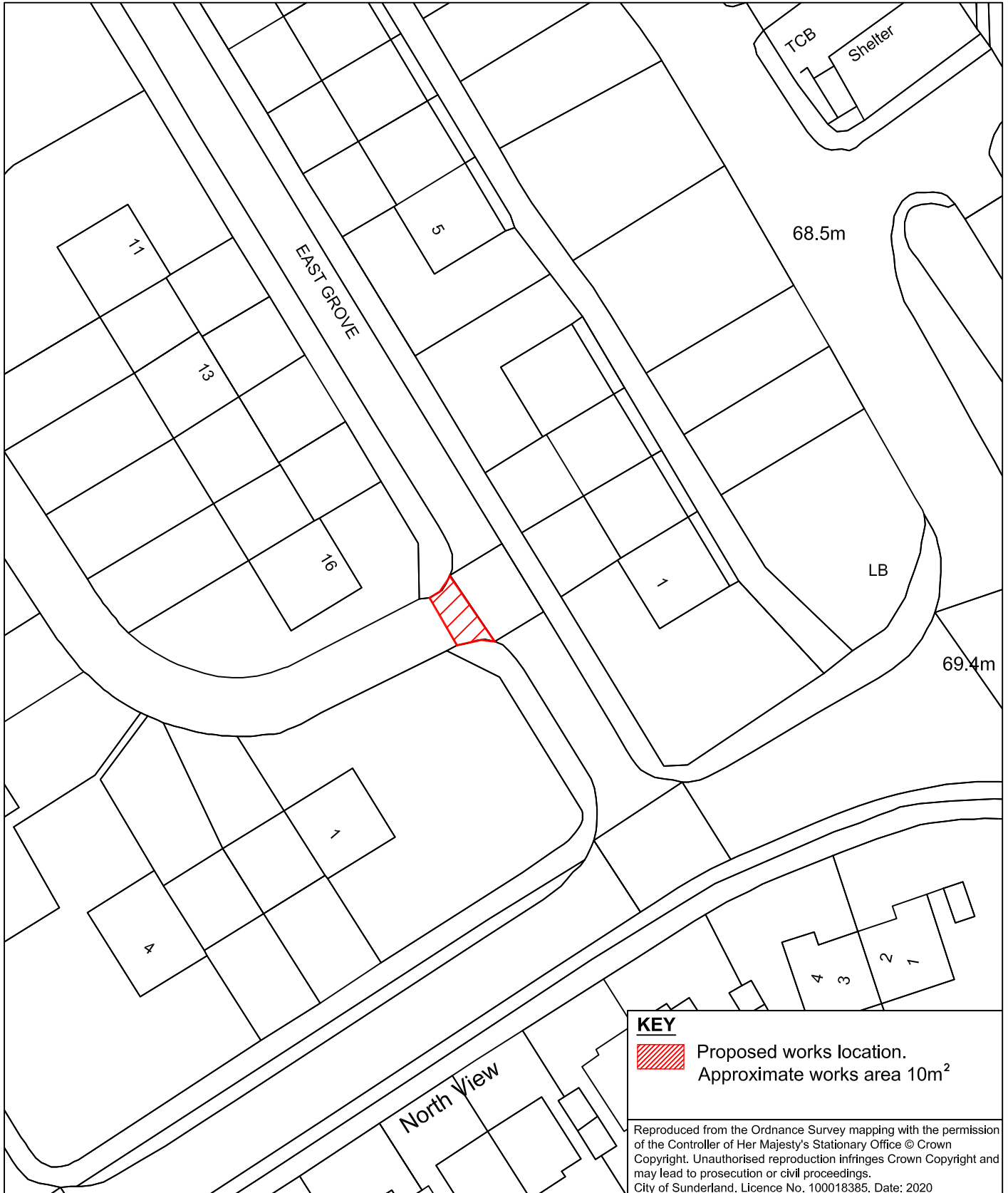
- Proposed works location. Approximate works area 470m<sup>2</sup> (Surface Overlay)
- Proposed works location. Approximate works area 30m<sup>2</sup> (Concrete Repair)

Reproduced from the Ordnance Survey mapping with the permission of the Controller of Her Majesty's Stationary Office © Crown Copyright. Unauthorised reproduction infringes Crown Copyright and may lead to prosecution or civil proceedings.  
 City of Sunderland. Licence No. 100018385. Date: 2020


**Sunderland  
City Council**

Infrastructure, Planning and Transportation,  
 City Development,  
 Jack Crawford House,  
 Commercial Road,  
 Sunderland  
 SR2 8QR  
 Telephone: 0191 520 5555  
 Web: [www.sunderland.gov.uk](http://www.sunderland.gov.uk)

<b>PROJECT</b>			
<b>HIGHWAY MAINTENANCE PROGRAMME 2021/2022 MAINTENANCE SCHEME</b>			
<b>TITLE</b>	<b>WARD</b>		
<b>CLAXHEUGH ROAD</b>	<b>ST. ANNE'S</b>		
<b>PROJECT LEADER</b>		<b>NORTH</b>	
<b>G. CARR</b>			
<b>DRAWN BY</b>	<b>CHECKED BY</b>		<b>APPROVED BY</b>
<b>M.Wood</b>	<b>P.Everett</b>		<b>-</b>
<b>DATE</b>	<b>SCALE</b>		<b>SHEET SIZE</b>
<b>14/01/2021</b>	<b>1:1000</b>		<b>A4</b>
<b>DRAWING No.</b>		<b>REVISION</b>	
<b>10/HM/202122/207</b>		<b>0</b>	



**KEY**

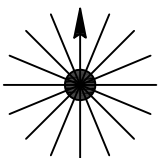
 Proposed works location.  
Approximate works area 10m<sup>2</sup>

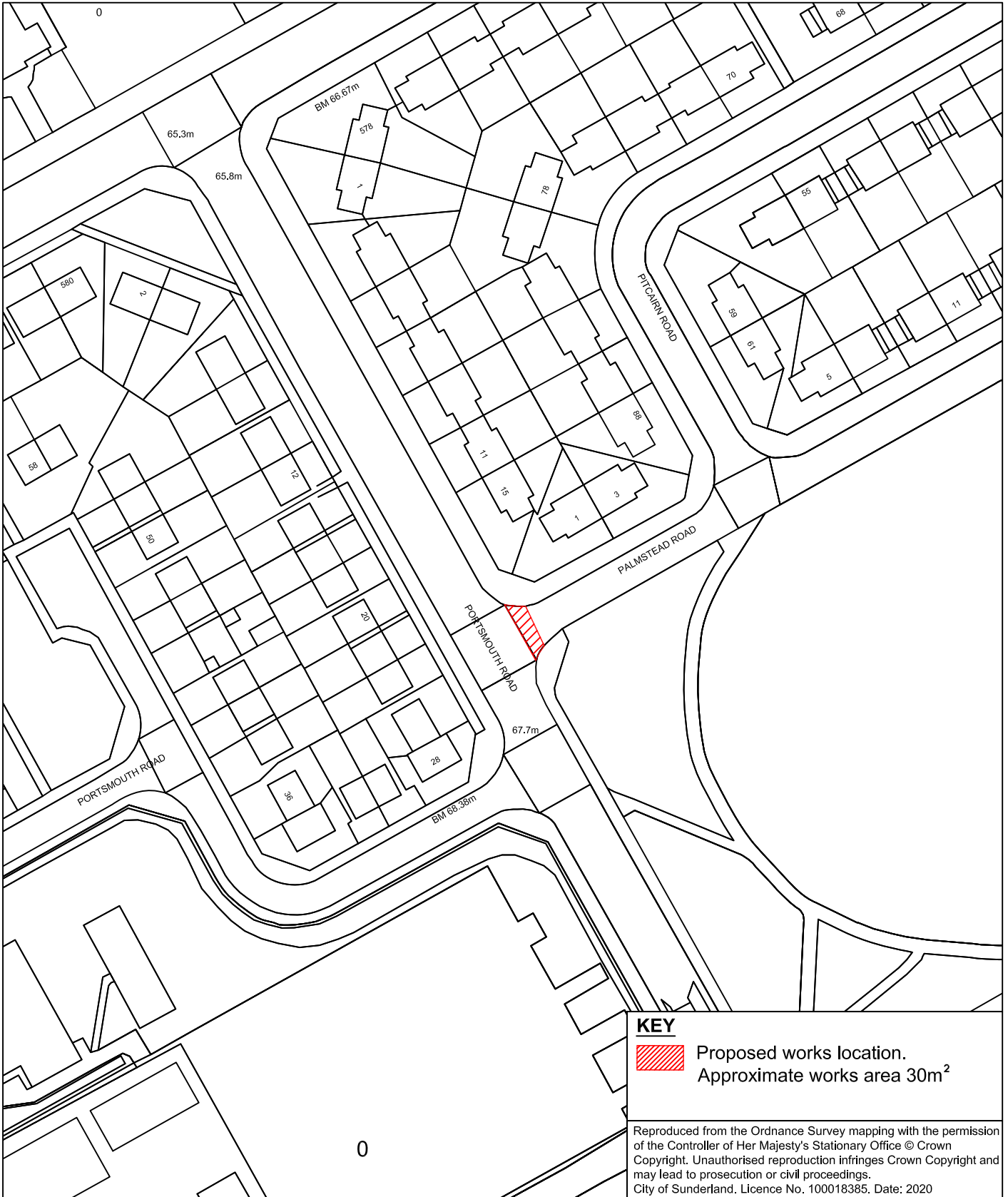
Reproduced from the Ordnance Survey mapping with the permission of the Controller of Her Majesty's Stationary Office © Crown Copyright. Unauthorised reproduction infringes Crown Copyright and may lead to prosecution or civil proceedings.  
City of Sunderland. Licence No. 100018385. Date: 2020




**Sunderland City Council**

Infrastructure, Planning and Transportation,  
City Development,  
Jack Crawford House,  
Commercial Road,  
Sunderland  
SR2 8QR  
Telephone: 0191 520 5555  
Web: [www.sunderland.gov.uk](http://www.sunderland.gov.uk)

PROJECT			<b>HIGHWAY MAINTENANCE PROGRAMME 2021/2022 MAINTENANCE SCHEME</b>		
TITLE			<b>EAST GROVE</b>		WARD <b>ST. ANNES</b>
PROJECT LEADER <b>G. CARR</b>			NORTH		
DRAWN BY <b>P. Everett</b>	CHECKED BY -	APPROVED BY -			
DATE <b>22/2/2021</b>	SCALE <b>1:500</b>	SHEET SIZE <b>A4</b>			
DRAWING No. <b>10/HM/202122/208</b>		REVISION <b>0</b>			



**KEY**  
 Proposed works location.  
 Approximate works area 30m<sup>2</sup>

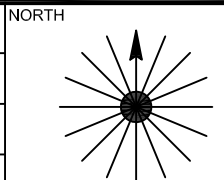
Reproduced from the Ordnance Survey mapping with the permission of the Controller of Her Majesty's Stationary Office © Crown Copyright. Unauthorised reproduction infringes Crown Copyright and may lead to prosecution or civil proceedings.  
 City of Sunderland. Licence No. 100018385. Date: 2020



**Sunderland City Council**

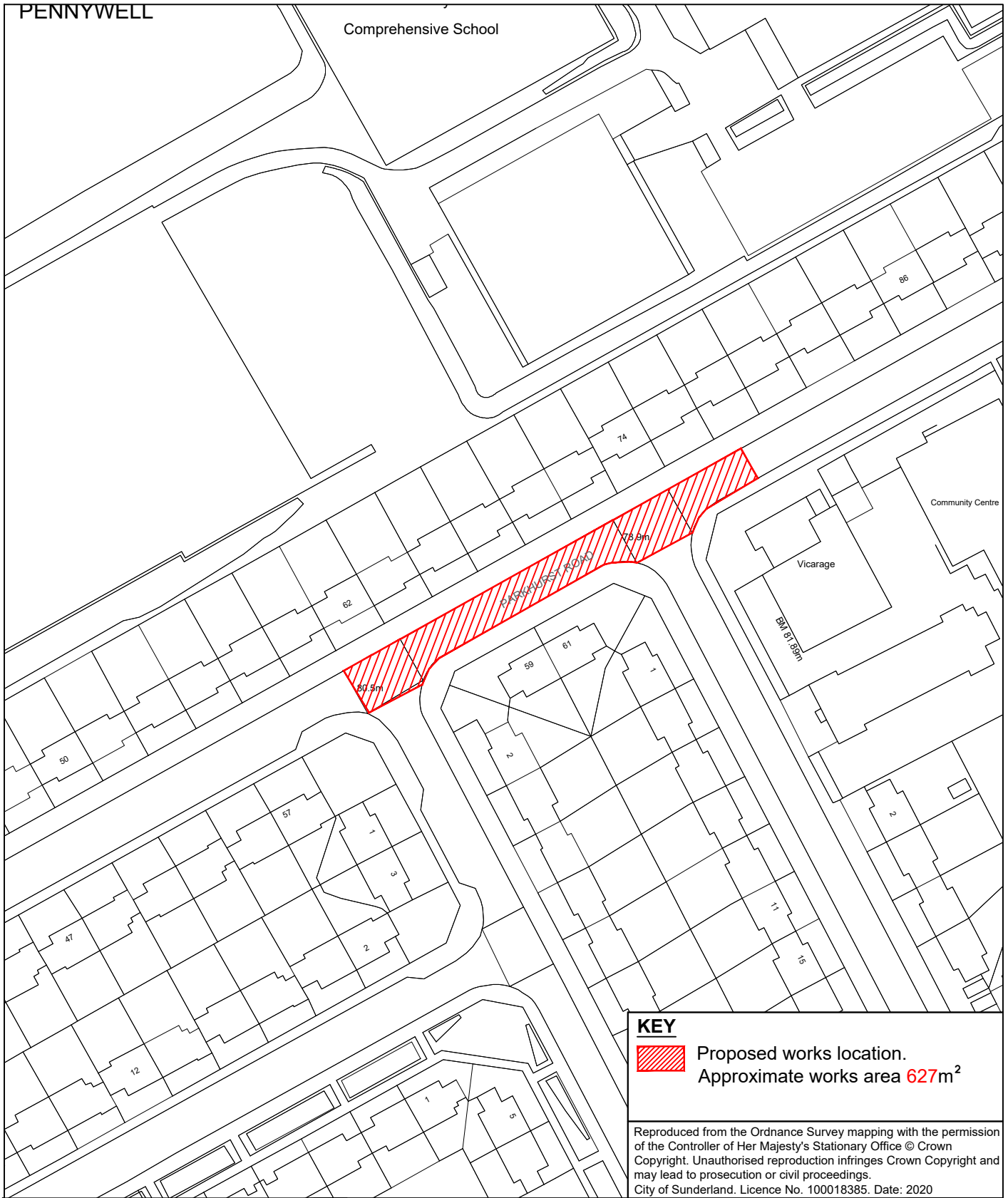
Infrastructure, Planning and Transportation,  
 City Development,  
 Jack Crawford House,  
 Commercial Road,  
 Sunderland  
 SR2 8QR  
 Telephone: 0191 520 5555  
 Web: [www.sunderland.gov.uk](http://www.sunderland.gov.uk)

PROJECT <b>HIGHWAY MAINTENANCE PROGRAMME 2021/2022 MAINTENANCE SCHEME</b>		
TITLE <b>PALMSTEAD ROAD</b>		WARD <b>ST. ANNES</b>
PROJECT LEADER <b>G. CARR</b>		
DRAWN BY <b>P. Everett</b>	CHECKED BY -	APPROVED BY -
DATE <b>4/2/2021</b>	SCALE <b>1:1000</b>	SHEET SIZE <b>A4</b>
DRAWING No. <b>10/HM/202122/209</b>		REVISION <b>0</b>




PENNYWELL

Comprehensive School



**KEY**

 Proposed works location.  
Approximate works area **627m<sup>2</sup>**

Reproduced from the Ordnance Survey mapping with the permission of the Controller of Her Majesty's Stationary Office © Crown Copyright. Unauthorised reproduction infringes Crown Copyright and may lead to prosecution or civil proceedings.  
City of Sunderland. Licence No. 100018385. Date: 2020

  
**Sunderland  
City Council**

Infrastructure, Planning and Transportation,  
City Development,  
Jack Crawford House,  
Commercial Road,  
Sunderland  
SR2 8QR  
Telephone: 0191 520 5555  
Web: [www.sunderland.gov.uk](http://www.sunderland.gov.uk)

PROJECT

**HIGHWAY MAINTENANCE PROGRAMME 2021/2022  
MAINTENANCE SCHEME**

TITLE

**PARKHURST ROAD- 62 -76**

WARD

**ST ANNES**

PROJECT LEADER

**G. CARR**

NORTH

DRAWN BY

**P.Everett**

CHECKED BY

-

APPROVED BY

-

DATE

**18/12/2020**

SCALE

**1:1000**

SHEET SIZE

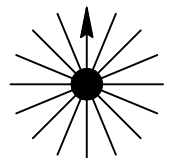
**A4**

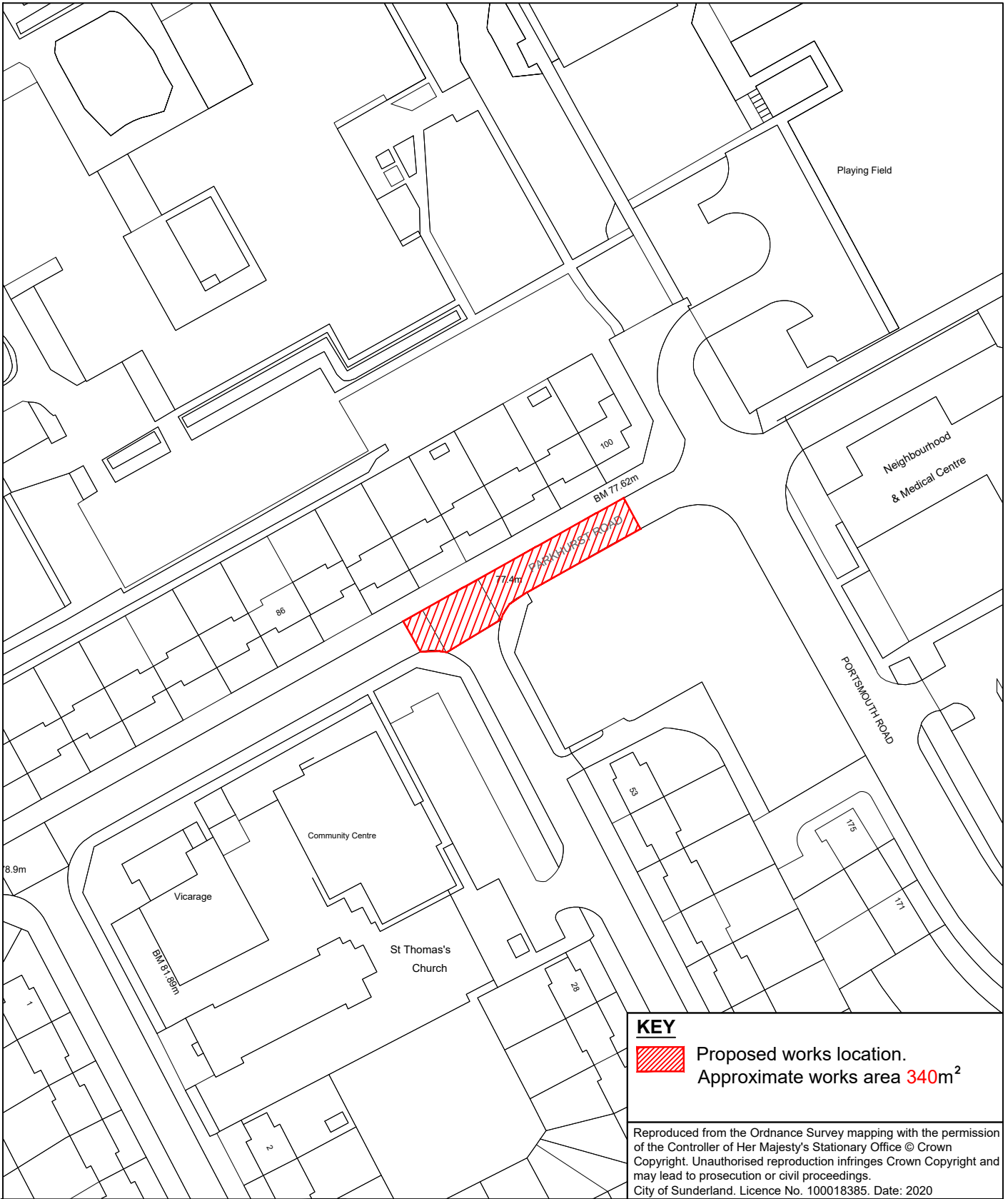
DRAWING No.


**10/HM/202122/210A**

REVISION

**0**



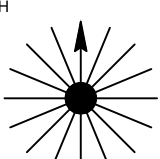


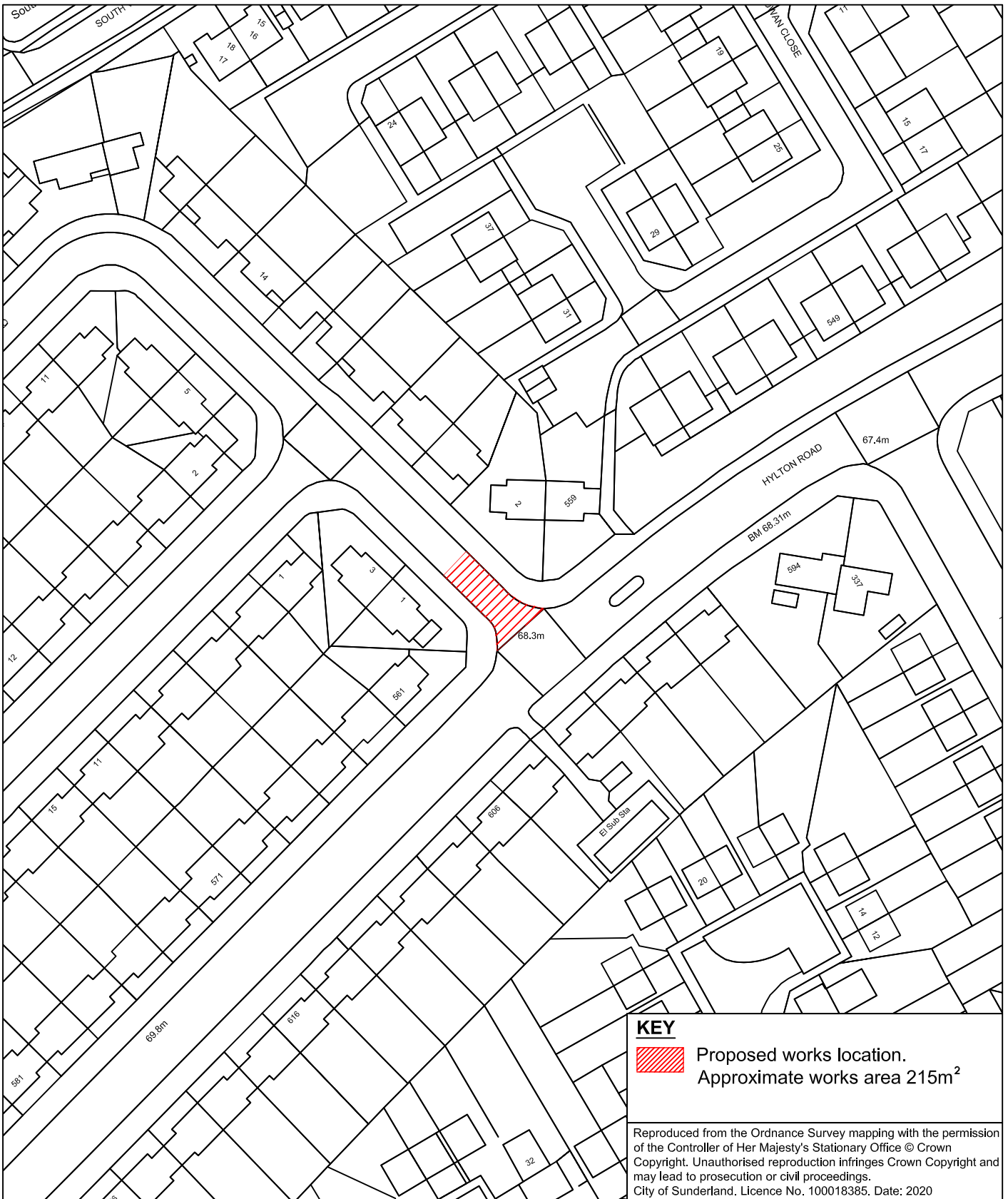
**KEY**  
 Proposed works location.  
 Approximate works area **340m<sup>2</sup>**

Reproduced from the Ordnance Survey mapping with the permission of the Controller of Her Majesty's Stationary Office © Crown Copyright. Unauthorised reproduction infringes Crown Copyright and may lead to prosecution or civil proceedings.  
 City of Sunderland. Licence No. 100018385. Date: 2020


**Sunderland City Council**

Infrastructure, Planning and Transportation,  
 City Development,  
 Jack Crawford House,  
 Commercial Road,  
 Sunderland  
 SR2 8QR  
 Telephone: 0191 520 5555  
 Web: [www.sunderland.gov.uk](http://www.sunderland.gov.uk)

PROJECT			<b>HIGHWAY MAINTENANCE PROGRAMME 2021/2022 MAINTENANCE SCHEME</b>		
TITLE			WARD		
PARKHURST ROAD- No 92 - 96			ST ANNES		
PROJECT LEADER			NORTH		
G. CARR					
DRAWN BY	CHECKED BY	APPROVED BY			
P.Everett	-	-			
DATE	SCALE	SHEET SIZE			
18/12/2020	1:1000	A4			
DRAWING No.			REVISION		
10/HM/202122/210B			0		



**KEY**

 Proposed works location.  
Approximate works area 215m<sup>2</sup>

Reproduced from the Ordnance Survey mapping with the permission of the Controller of Her Majesty's Stationary Office © Crown Copyright. Unauthorised reproduction infringes Crown Copyright and may lead to prosecution or civil proceedings.  
City of Sunderland. Licence No. 100018385. Date: 2020

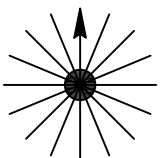


**Sunderland City Council**

Infrastructure, Planning and Transportation,  
City Development,  
Jack Crawford House,  
Commercial Road,  
Sunderland  
SR2 8QR  
Telephone: 0191 520 5555  
Web: [www.sunderland.gov.uk](http://www.sunderland.gov.uk)


PROJECT <b>HIGHWAY MAINTENANCE PROGRAMME 2021/2022 MAINTENANCE SCHEME</b>		
TITLE <b>PEASEMOOR ROAD</b>		WARD <b>ST. ANNES</b>
PROJECT LEADER <b>G. CARR</b>		
DRAWN BY <b>M. Wood</b>	CHECKED BY <b>P. Everett</b>	APPROVED BY <b>-</b>
DATE <b>13/11/2020</b>	SCALE <b>1:1000</b>	SHEET SIZE <b>A4</b>
DRAWING No. <b>10/HM/202122/211</b>		REVISION <b>0</b>

NORTH





**KEY**

 Proposed works location.  
Approximate works area 220m<sup>2</sup>

Reproduced from the Ordnance Survey mapping with the permission of the Controller of Her Majesty's Stationary Office © Crown Copyright. Unauthorised reproduction infringes Crown Copyright and may lead to prosecution or civil proceedings. City of Sunderland. Licence No. 100018385. Date: 2020

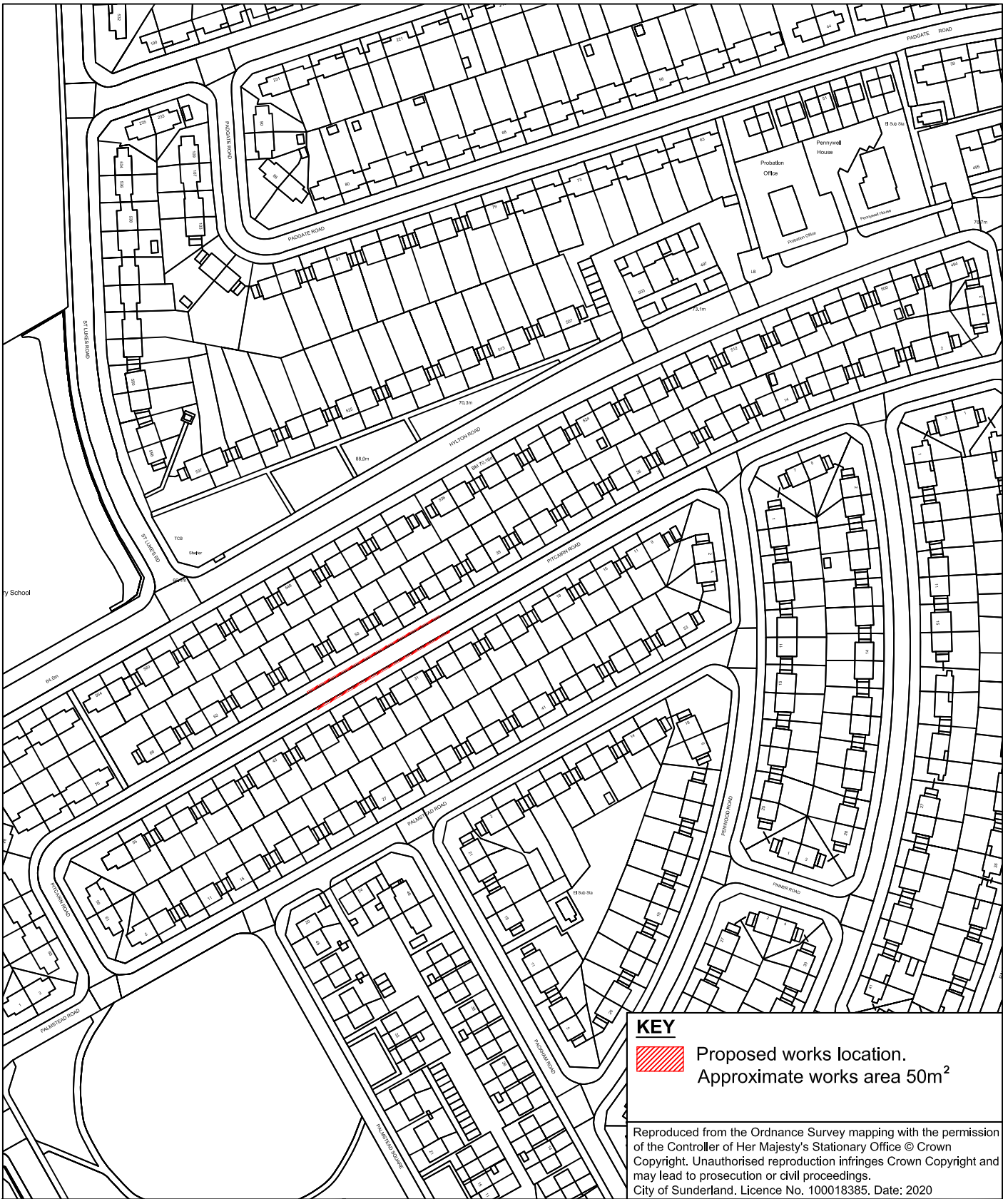



**Sunderland  
City Council**

Infrastructure, Planning and Transportation,  
City Development,  
Jack Crawford House,  
Commercial Road,  
Sunderland  
SR2 8QR  
Telephone: 0191 520 5555  
Web: [www.sunderland.gov.uk](http://www.sunderland.gov.uk)

PROJECT			<b>HIGHWAY MAINTENANCE PROGRAMME 2021/2022 MAINTENANCE SCHEME</b>		
TITLE			PENISTONE ROAD		WARD ST. ANNES
PROJECT LEADER G. CARR			NORTH		
DRAWN BY P. Everett	CHECKED BY -	APPROVED BY -			
DATE 18/12/2020	SCALE 1:1000	SHEET SIZE A4			
DRAWING No. 10/HM/202122/212	REVISION 0				





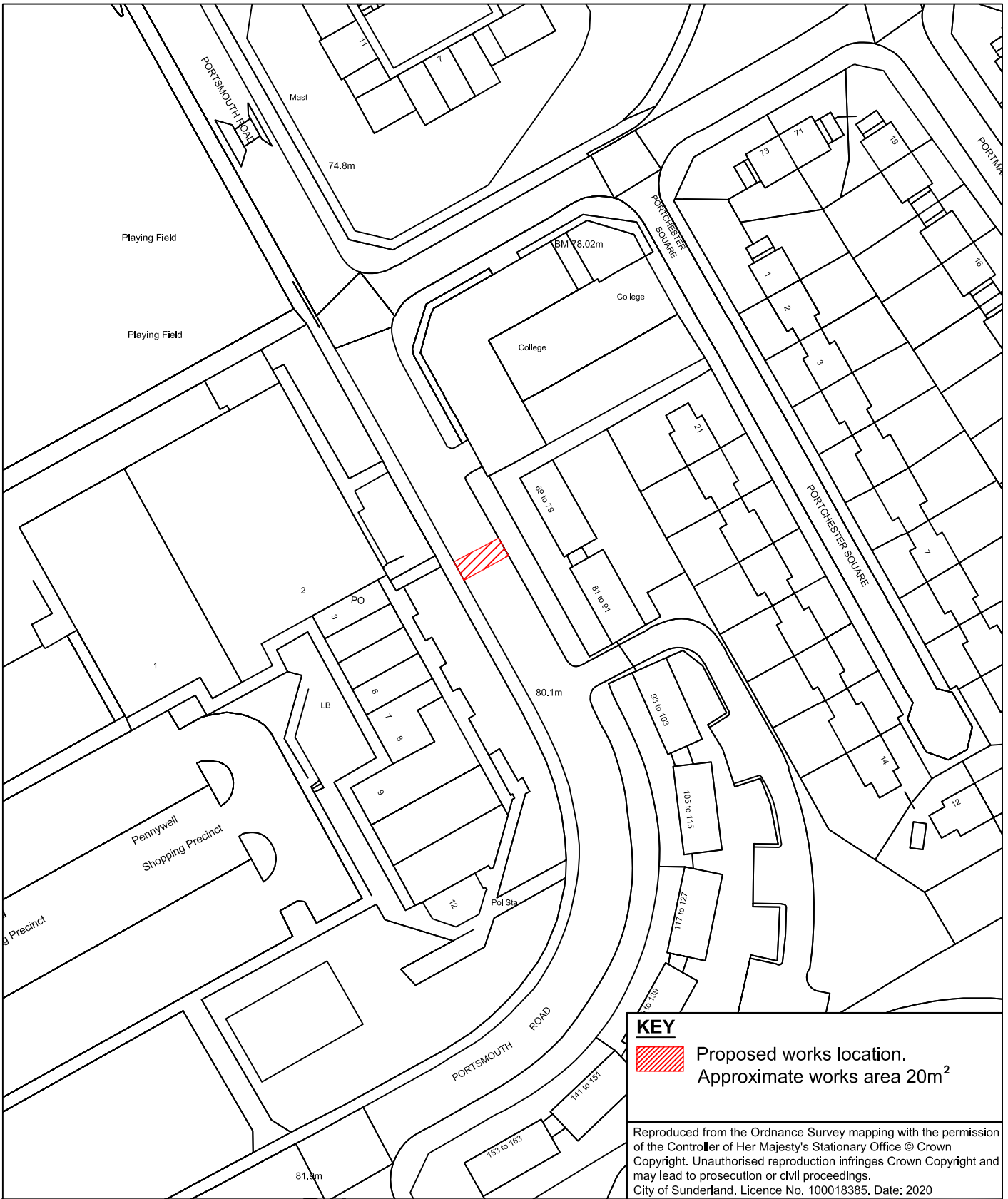
**KEY**  
 Proposed works location.  
 Approximate works area 50m<sup>2</sup>

Reproduced from the Ordnance Survey mapping with the permission of the Controller of Her Majesty's Stationary Office © Crown Copyright. Unauthorised reproduction infringes Crown Copyright and may lead to prosecution or civil proceedings.  
 City of Sunderland. Licence No. 100018385. Date: 2020


**Sunderland City Council**

Infrastructure, Planning and Transportation,  
 City Development,  
 Jack Crawford House,  
 Commercial Road,  
 Sunderland  
 SR2 8QR  
 Telephone: 0191 520 5555  
 Web: [www.sunderland.gov.uk](http://www.sunderland.gov.uk)

PROJECT			<b>HIGHWAY MAINTENANCE PROGRAMME 2021/2022 MAINTENANCE SCHEME</b>			
TITLE			WARD			
<b>PITCAIRN ROAD</b>			<b>ST. ANNES</b>			
PROJECT LEADER			NORTH			
<b>G. CARR</b>						
DRAWN BY	CHECKED BY	APPROVED BY				
<b>M. Wood</b>	<b>P. Everett</b>	-				
DATE	SCALE	SHEET SIZE				
<b>5/2/2021</b>	<b>1:1000</b>	<b>A4</b>				
DRAWING No.			REVISION			
<b>10/HM/202122/213</b>			<b>0</b>			



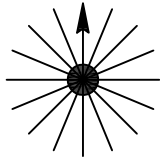
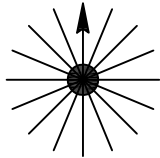
**KEY**

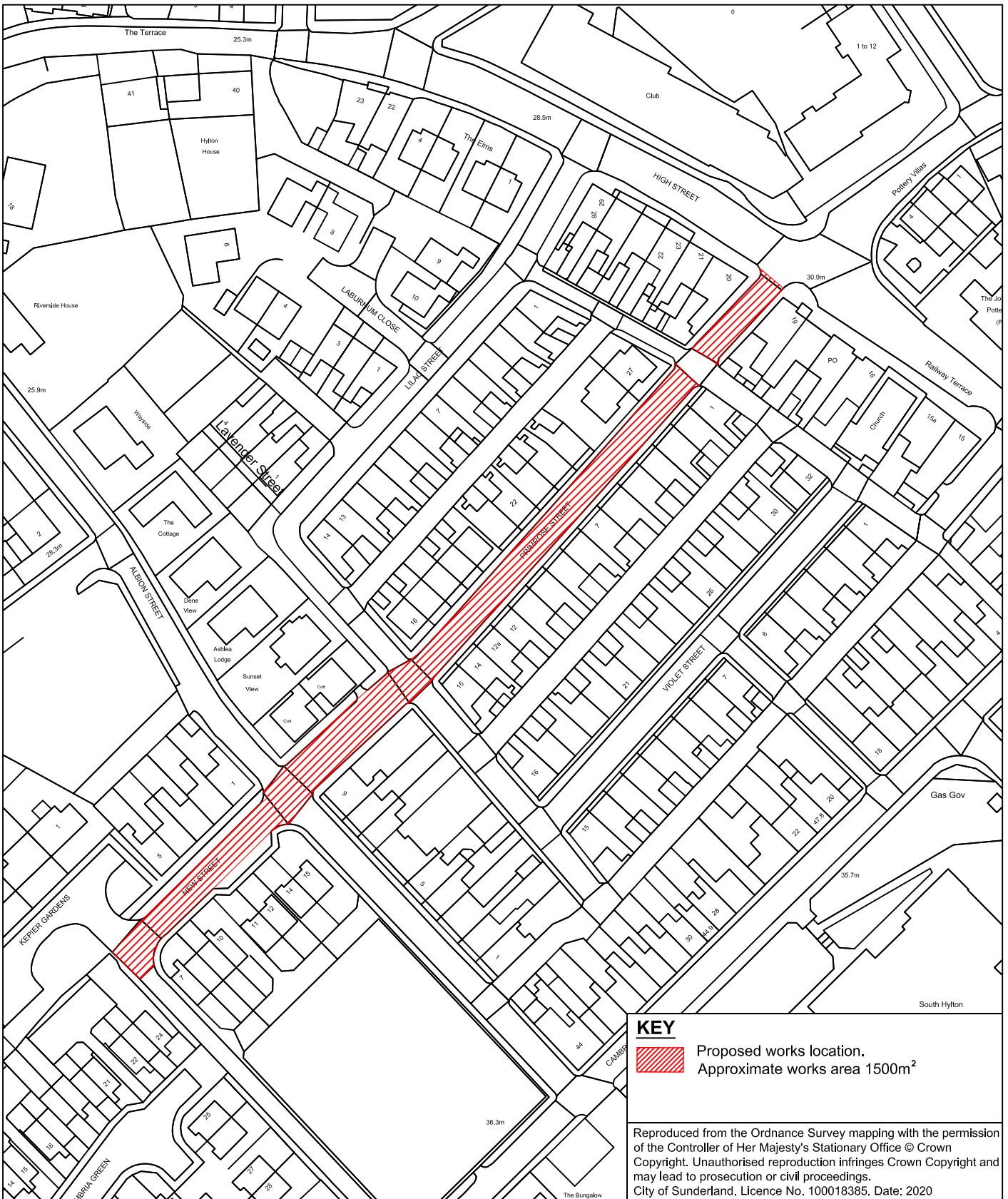
 Proposed works location.  
Approximate works area 20m<sup>2</sup>

Reproduced from the Ordnance Survey mapping with the permission of the Controller of Her Majesty's Stationary Office © Crown Copyright. Unauthorised reproduction infringes Crown Copyright and may lead to prosecution or civil proceedings.  
City of Sunderland. Licence No. 100018385. Date: 2020

  
**Sunderland City Council**

Infrastructure, Planning and Transportation,  
 City Development,  
 Jack Crawford House,  
 Commercial Road,  
 Sunderland  
 SR2 8QR  
 Telephone: 0191 520 5555  
 Web: [www.sunderland.gov.uk](http://www.sunderland.gov.uk)

<b>PROJECT</b>			<b>HIGHWAY MAINTENANCE PROGRAMME 2021/2022 MAINTENANCE SCHEME</b>		
<b>TITLE</b>			<b>WARD</b>		
Portsmouth Road			St. Anne's		
<b>PROJECT LEADER</b>			<b>NORTH</b>		
G. CARR					
<b>DRAWN BY</b>	<b>CHECKED BY</b>	<b>APPROVED BY</b>			
P. Everett	-	-			
<b>DATE</b>	<b>SCALE</b>	<b>SHEET SIZE</b>			
14/4/2021	1:1000	A4			
<b>DRAWING No.</b>		<b>REVISION</b>			
10/HM/202122/214		0			



**KEY**

- Proposed works location.
- Approximate works area 1500m<sup>2</sup>

Reproduced from the Ordnance Survey mapping with the permission of the Controller of Her Majesty's Stationary Office © Crown Copyright. Unauthorised reproduction infringes Crown Copyright and may lead to prosecution or civil proceedings. City of Sunderland. Licence No. 100018385. Date: 2020

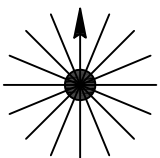


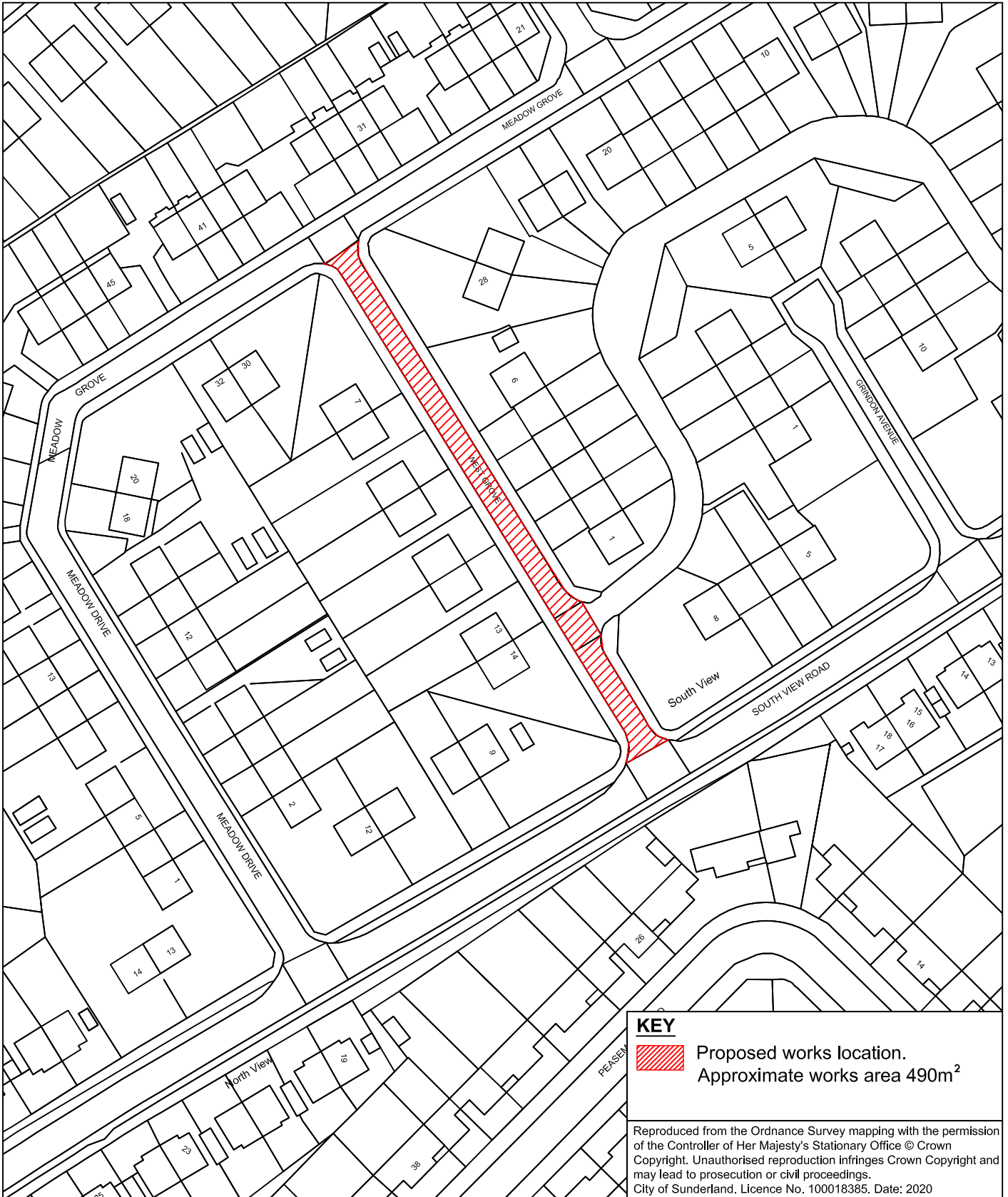
**Sunderland  
City Council**

Infrastructure, Planning and Transportation,  
City Development,  
Jack Crawford House,  
Commercial Road,  
Sunderland  
SR2 8QR  
Telephone: 0191 520 5555  
Web: [www.sunderland.gov.uk](http://www.sunderland.gov.uk)


<b>PROJECT</b>		
<b>HIGHWAY MAINTENANCE PROGRAMME 2021/2022 MAINTENANCE SCHEME</b>		
<b>TITLE</b>	<b>WARD</b>	
<b>PRIMROSE STREET / NEW STREET</b>	<b>ST. ANNES</b>	
<b>PROJECT LEADER</b>		
<b>G. CARR</b>		
<b>DRAWN BY</b>	<b>CHECKED BY</b>	<b>APPROVED BY</b>
<b>M.Wood</b>	<b>P.Everett</b>	<b>-</b>
<b>DATE</b>	<b>SCALE</b>	<b>SHEET SIZE</b>
<b>14/01/2021</b>	<b>1:1250</b>	<b>A4</b>
<b>DRAWING No.</b>		<b>REVISION</b>
<b>10/HM/202122/215</b>		<b>0</b>

**NORTH**


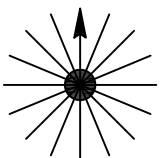


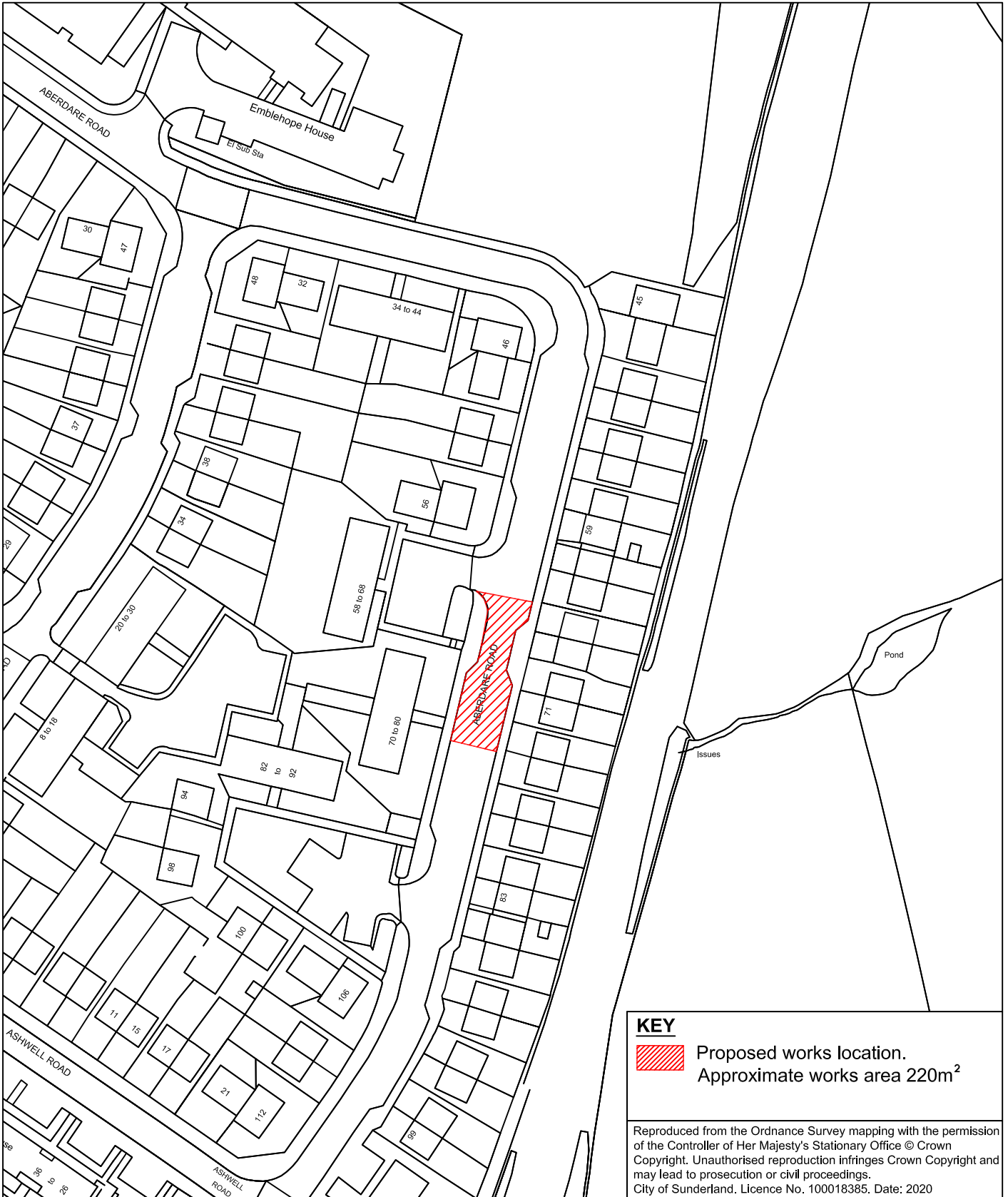


**KEY**


 Proposed works location.  
Approximate works area 490m<sup>2</sup>

Reproduced from the Ordnance Survey mapping with the permission of the Controller of Her Majesty's Stationary Office © Crown Copyright. Unauthorised reproduction infringes Crown Copyright and may lead to prosecution or civil proceedings.  
City of Sunderland. Licence No. 100018385. Date: 2020

 <p><b>Sunderland City Council</b></p> <p>Infrastructure, Planning and Transportation, City Development, Jack Crawford House, Commercial Road, Sunderland SR2 8QR Telephone: 0191 520 5555 Web: <a href="http://www.sunderland.gov.uk">www.sunderland.gov.uk</a></p>	PROJECT		HIGHWAY MAINTENANCE PROGRAMME 2021/2022 MAINTENANCE SCHEME	
	TITLE		WEST GROVE	WARD ST. ANNES
	PROJECT LEADER		G. CARR	
	DRAWN BY	CHECKED BY	APPROVED BY	
	M. Wood	P. Everett	-	
DATE	SCALE	SHEET SIZE		
5/2/2021	1:1000	A4		
DRAWING No.	REVISION			
10/HM/202122/216	0			



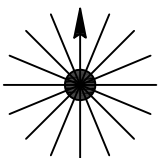
**KEY**

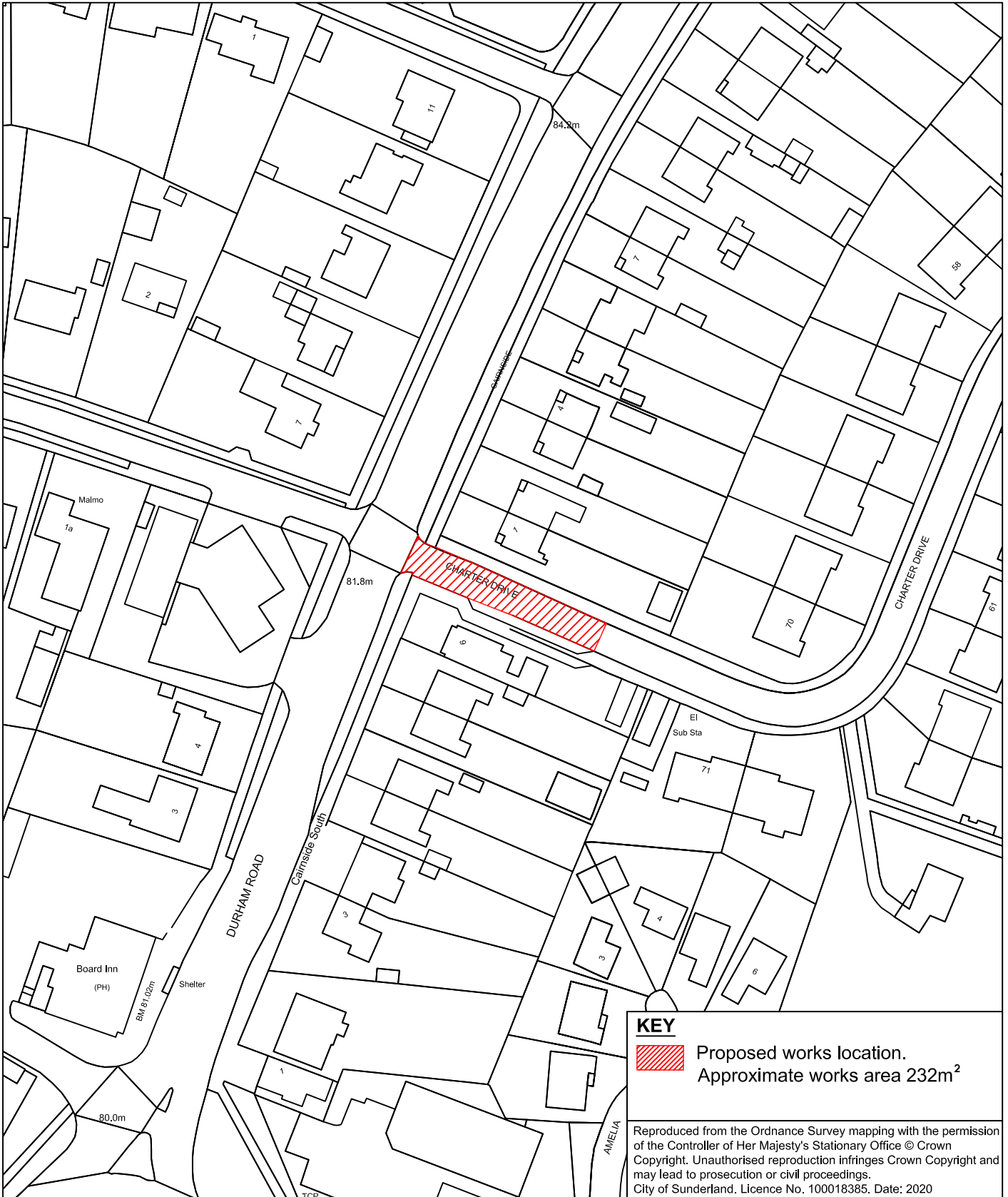
 Proposed works location.  
Approximate works area 220m<sup>2</sup>

Reproduced from the Ordnance Survey mapping with the permission of the Controller of Her Majesty's Stationary Office © Crown Copyright. Unauthorised reproduction infringes Crown Copyright and may lead to prosecution or civil proceedings.  
City of Sunderland. Licence No. 100018385. Date: 2020

  
**Sunderland  
City Council**

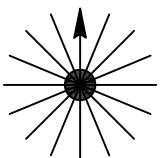
Infrastructure, Planning and Transportation,  
City Development,  
Jack Crawford House,  
Commercial Road,  
Sunderland  
SR2 8QR  
Telephone: 0191 520 5555  
Web: [www.sunderland.gov.uk](http://www.sunderland.gov.uk)

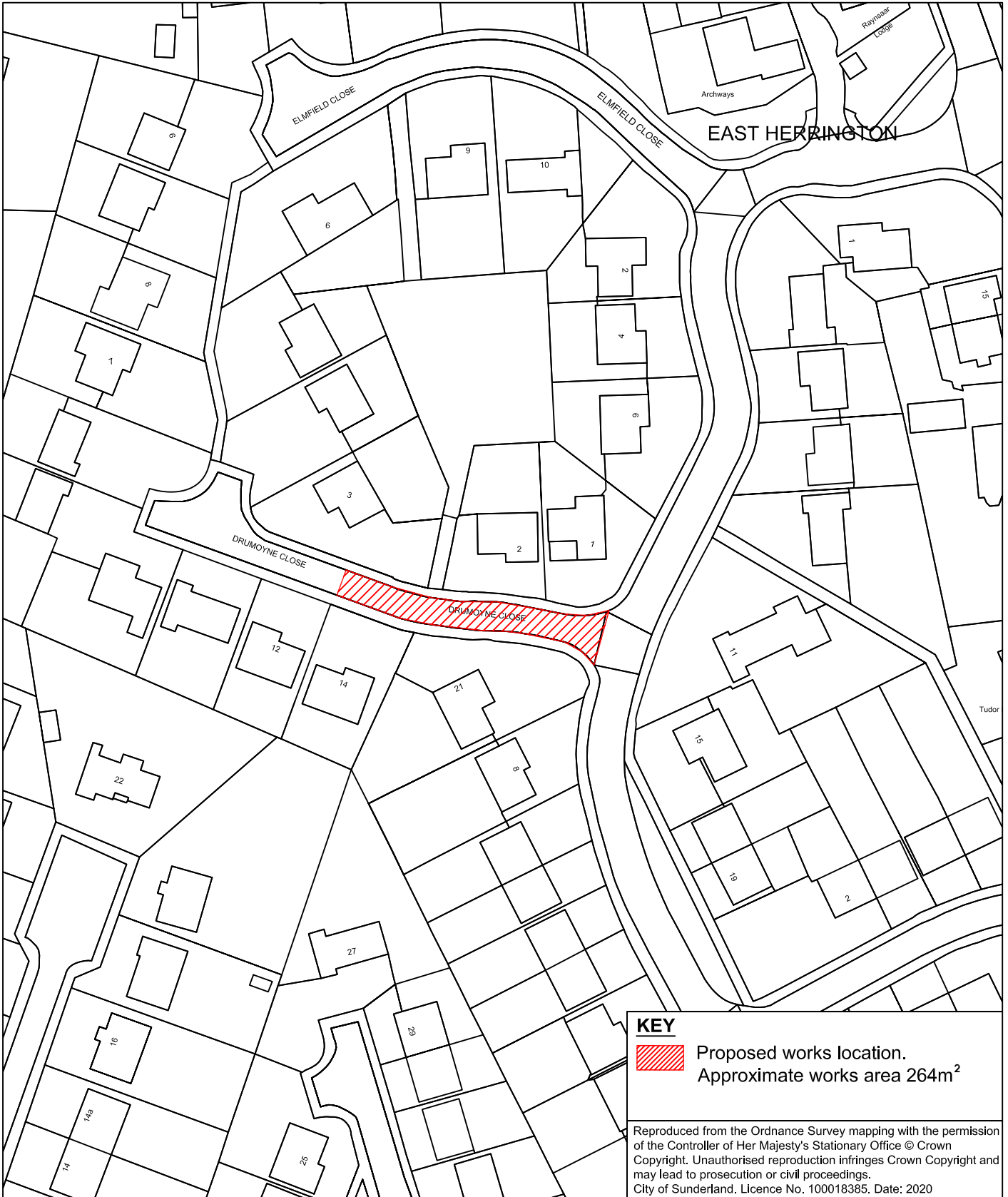
<b>PROJECT</b>			<b>HIGHWAY MAINTENANCE PROGRAMME 2021/2022 MAINTENANCE SCHEME</b>		
<b>TITLE</b>		<b>ABERDARE ROAD</b>		<b>WARD</b>	
<b>ST CHADS</b>		<b>PROJECT LEADER</b>		<b>NORTH</b>	
<b>G. CARR</b>				<b>DRAWN BY</b>	
<b>P. Everett</b>				<b>CHECKED BY</b>	
<b>DATE</b>				<b>APPROVED BY</b>	
<b>18/12/2020</b>				<b>-</b>	
<b>SCALE</b>		<b>SHEET SIZE</b>		<b>A4</b>	
<b>1:1000</b>		<b>REVISION</b>		<b>0</b>	
<b>DRAWING No.</b>		<b>10/HM/202122/217</b>			




  
**Sunderland City Council**

Infrastructure, Planning and Transportation,  
 City Development,  
 Jack Crawford House,  
 Commercial Road,  
 Sunderland  
 SR2 8QR  
 Telephone: 0191 520 5555  
 Web: [www.sunderland.gov.uk](http://www.sunderland.gov.uk)

<b>PROJECT</b>			<b>HIGHWAY MAINTENANCE PROGRAMME 2021/2022 MAINTENANCE SCHEME</b>		
<b>TITLE</b>		<b>WARD</b>			
<b>CHARTER DRIVE</b>		<b>ST CHADS</b>			
<b>PROJECT LEADER</b>			<b>NORTH</b> 		
<b>G. CARR</b>					
<b>DRAWN BY</b>	<b>CHECKED BY</b>	<b>APPROVED BY</b>			
<b>P. Everett</b>	-	-			
<b>DATE</b>	<b>SCALE</b>	<b>SHEET SIZE</b>			
<b>18/12/2020</b>	<b>1:1000</b>	<b>A4</b>			
<b>DRAWING No.</b>		<b>REVISION</b>			
<b>10/HM/202122/218</b>		<b>0</b>			



**KEY**

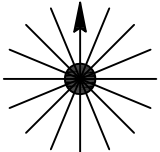
 Proposed works location.  
Approximate works area 264m<sup>2</sup>

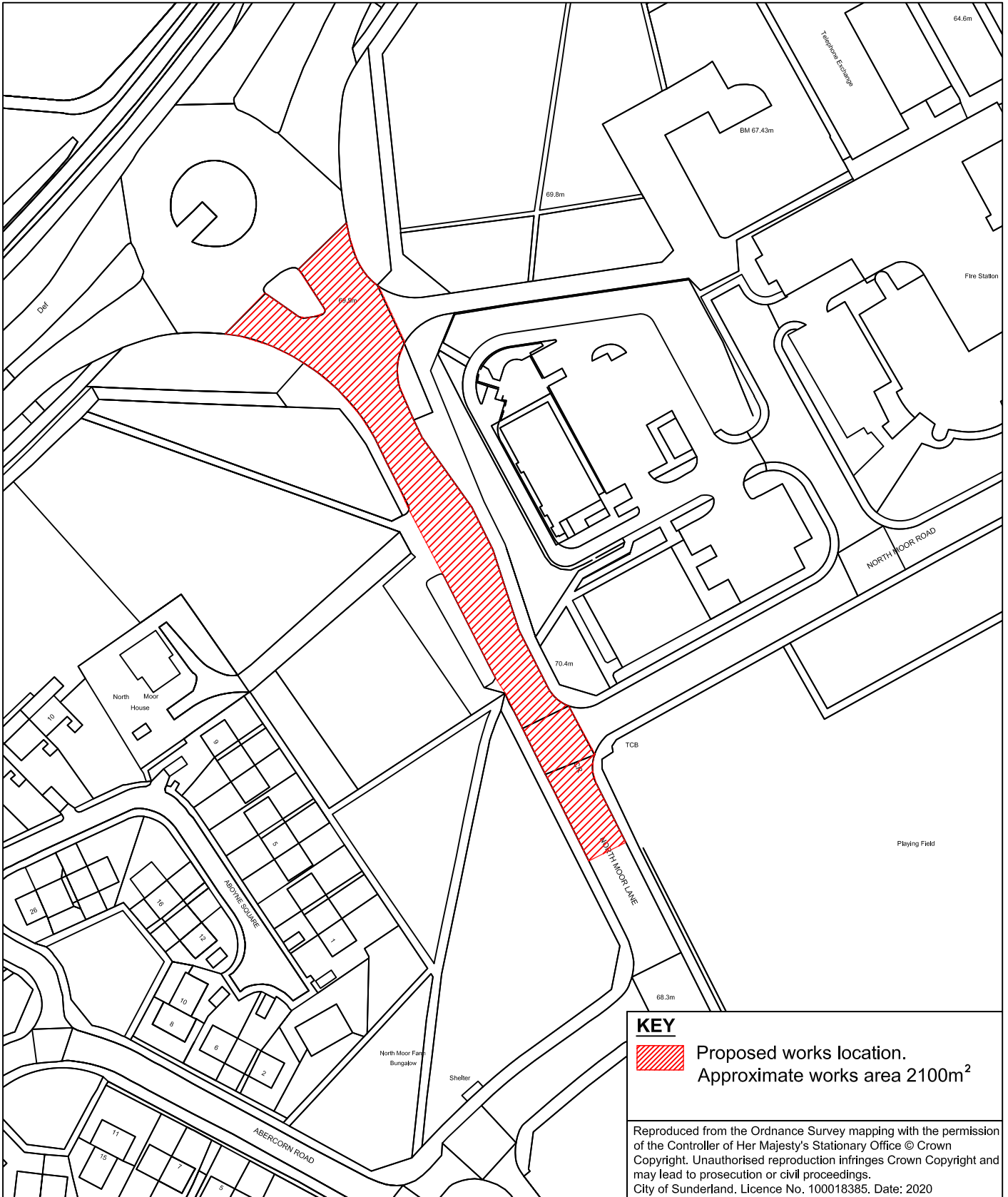
Reproduced from the Ordnance Survey mapping with the permission of the Controller of Her Majesty's Stationary Office © Crown Copyright. Unauthorised reproduction infringes Crown Copyright and may lead to prosecution or civil proceedings. City of Sunderland. Licence No. 100018385. Date: 2020




**Sunderland  
City Council**

Infrastructure, Planning and Transportation,  
City Development,  
Jack Crawford House,  
Commercial Road,  
Sunderland  
SR2 8QR  
Telephone: 0191 520 5555  
Web: [www.sunderland.gov.uk](http://www.sunderland.gov.uk)

PROJECT			<b>HIGHWAY MAINTENANCE PROGRAMME 2021/2022 MAINTENANCE SCHEME</b>		
TITLE			WARD		
DRUMOYNE CLOSE			ST CHADS		
PROJECT LEADER			NORTH		
G. CARR					
DRAWN BY	CHECKED BY	APPROVED BY			
P. Everett	-	-			
DATE	SCALE	SHEET SIZE			
18/12/2020	1:1000	A4			
DRAWING No.		REVISION			
10/HM/202122/219		0			



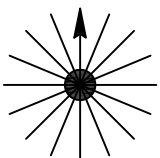
**KEY**  
 Proposed works location.  
 Approximate works area 2100m<sup>2</sup>

Reproduced from the Ordnance Survey mapping with the permission of the Controller of Her Majesty's Stationary Office © Crown Copyright. Unauthorised reproduction infringes Crown Copyright and may lead to prosecution or civil proceedings.  
 City of Sunderland. Licence No. 100018385. Date: 2020

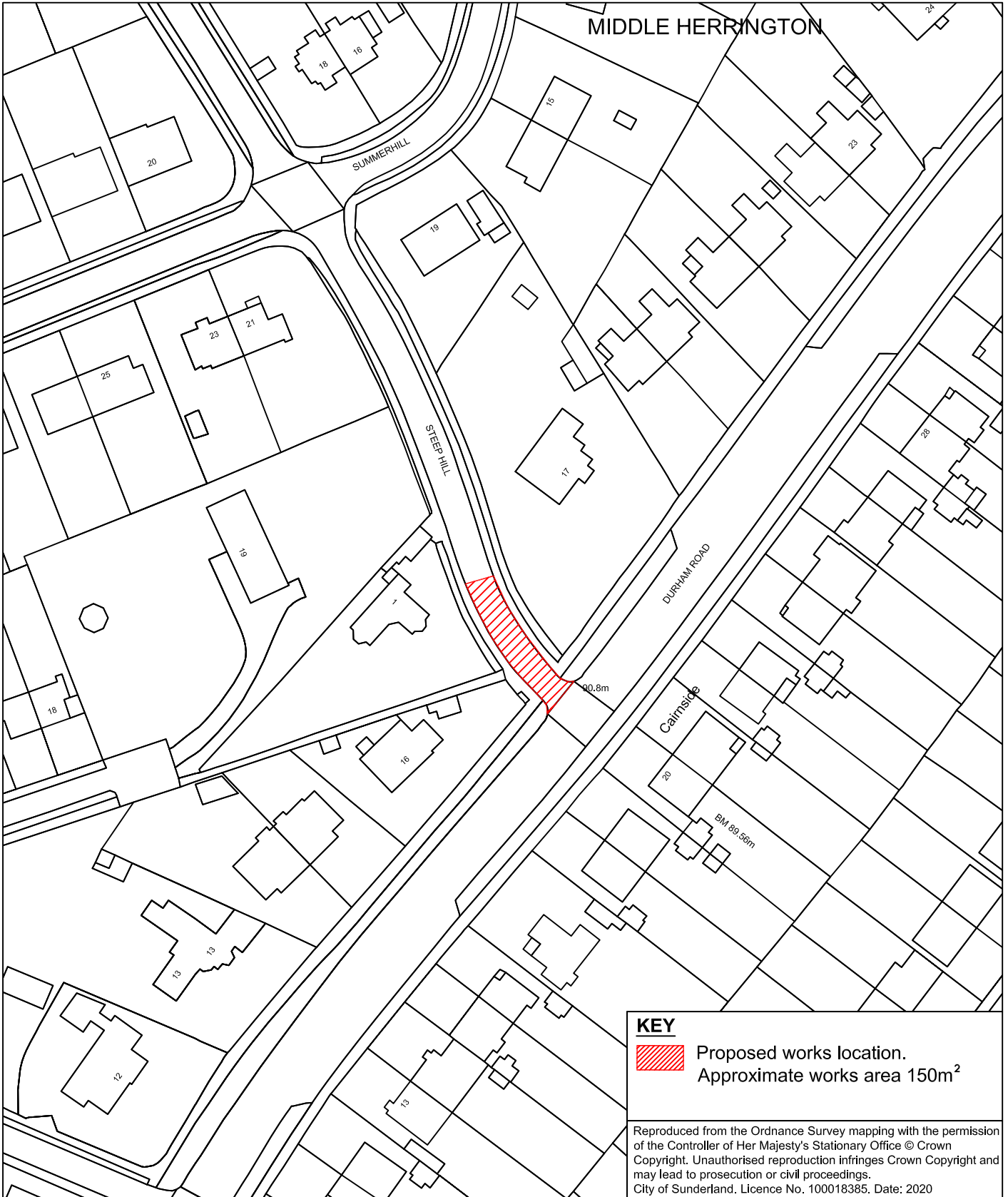


**Sunderland City Council**

Infrastructure, Planning and Transportation,  
 City Development,  
 Jack Crawford House,  
 Commercial Road,  
 Sunderland  
 SR2 8QR  
 Telephone: 0191 520 5555  
 Web: [www.sunderland.gov.uk](http://www.sunderland.gov.uk)

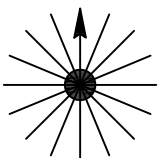
PROJECT <b>HIGHWAY MAINTENANCE PROGRAMME 2021/2022 MAINTENANCE SCHEME</b>			
TITLE <b>NORTH MOOR LANE</b>		WARD <b>SANDHILL</b>	
PROJECT LEADER <b>G. CARR</b>		NORTH 	
DRAWN BY <b>P. Everett</b>	CHECKED BY -		APPROVED BY -
DATE <b>18/12/2020</b>	SCALE <b>1:1250</b>		SHEET SIZE <b>A4</b>
DRAWING No. <b>10/HM/202122/220</b>			REVISION <b>0</b>

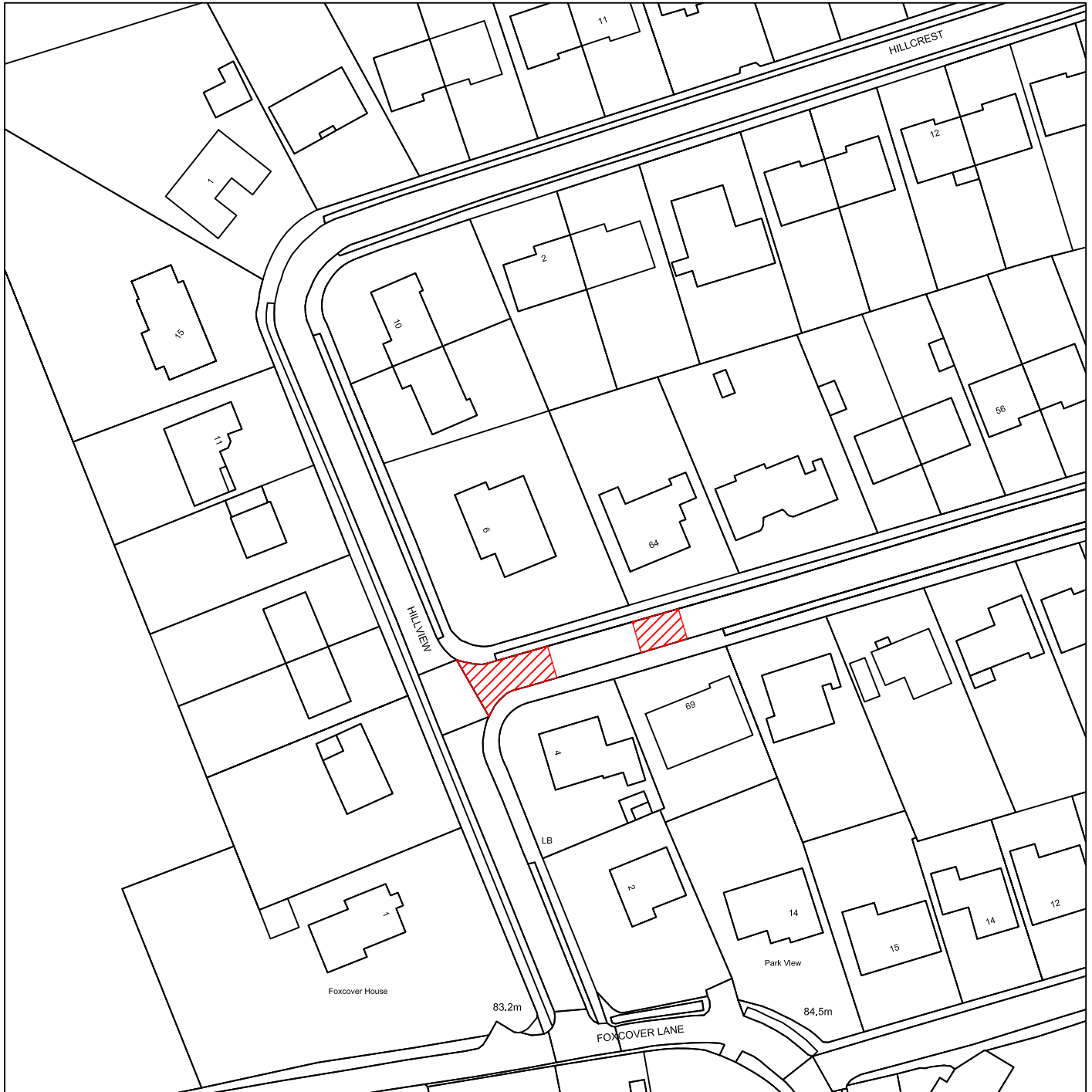





**Sunderland City Council**

Infrastructure, Planning and Transportation,  
City Development,  
Jack Crawford House,  
Commercial Road,  
Sunderland  
SR2 8QR  
Telephone: 0191 520 5555  
Web: [www.sunderland.gov.uk](http://www.sunderland.gov.uk)

PROJECT			<b>HIGHWAY MAINTENANCE PROGRAMME 2021/2022 MAINTENANCE SCHEME</b>		
TITLE		WARD			
<b>STEEP HILL JUNCTION ONTO A690</b>		<b>ST CHADS</b>			
PROJECT LEADER			NORTH		
<b>G. CARR</b>					
DRAWN BY	CHECKED BY	APPROVED BY			
<b>P.E.</b>	-	-			
DATE	SCALE	SHEET SIZE			
<b>18/12/2020</b>	<b>1:1000</b>	<b>A4</b>			
DRAWING No.		REVISION			
<b>10/HM/202122/221</b>		<b>0</b>			



**KEY**

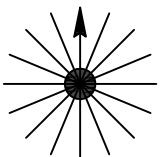
 Proposed works location.  
Approximate works area 140m<sup>2</sup>

Reproduced from the Ordnance Survey mapping with the permission of the Controller of Her Majesty's Stationary Office © Crown Copyright. Unauthorised reproduction infringes Crown Copyright and may lead to prosecution or civil proceedings.  
City of Sunderland. Licence No. 100018385. Date: 2020



**Sunderland City Council**

Infrastructure, Planning and Transportation,  
City Development,  
Jack Crawford House,  
Commercial Road,  
Sunderland  
SR2 8QR  
Telephone: 0191 520 5555  
Web: [www.sunderland.gov.uk](http://www.sunderland.gov.uk)

PROJECT			<b>HIGHWAY MAINTENANCE PROGRAMME 2021/2022 MAINTENANCE SCHEME</b>		
TITLE			<b>SUMMERHILL</b>		WARD <b>ST CHADS</b>
PROJECT LEADER <b>G. CARR</b>			NORTH		
DRAWN BY <b>PE</b>	CHECKED BY <b>-</b>	APPROVED BY <b>-</b>			
DATE <b>18/12/2020</b>	SCALE <b>1:1000</b>	SHEET SIZE <b>A4</b>			
DRAWING No. <b>10/HM/202122/222</b>		REVISION <b>0</b>			