



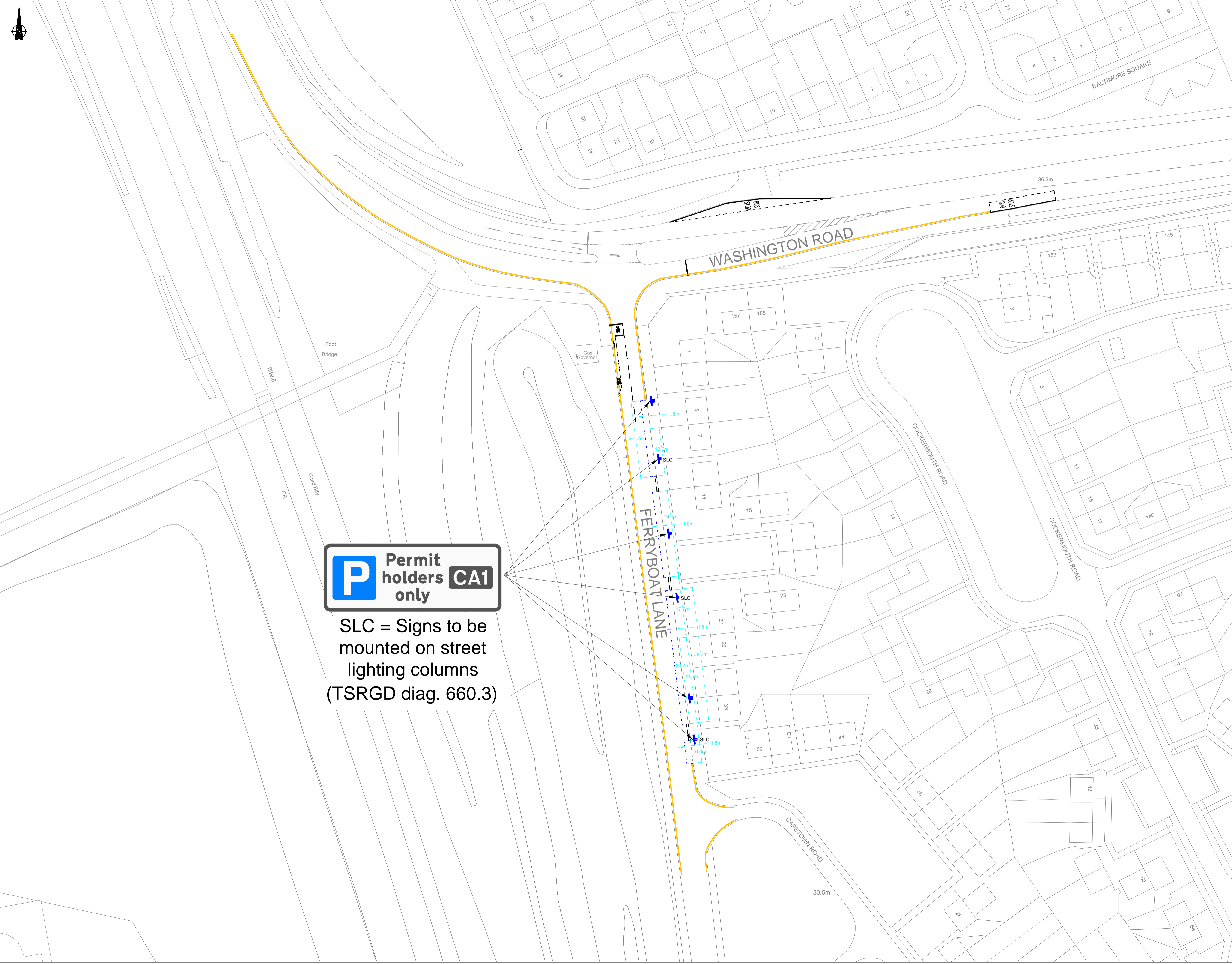


This map is based upon the Ordnance Survey material with the permission of the Ordnance Survey on behalf of the Controller of Her Majesty's Stationery Office. Crown copyright. Unauthorised reproduction infringes Crown copyright and may lead to prosecution or civil proceedings. Licence No. 100010395, Date 2015.

KEY:

-  Proposed No Waiting at Any Time (Double Yellow Lines)
-  Proposed Permit Holders Only Parking
-  Proposed Access Protection 'H' Markings
-  Proposed Sign locations



P Permit holders CA1 only

SLC = Signs to be mounted on street lighting columns (TSRGD diag. 660.3)

REVISION	APPROVED	DESCRIPTION	DATE

Sunderland City Council

Office of the Chief Executive
 Jack Crawford House
 Commercial Road
 Sunderland SR2 8QR

Telephone: 0191 520 5555
 Fax: 0191 553 1460
 Web: www.sunderland.gov.uk

PROJECT: Ferryboat Lane

TITLE: Proposed Permit Parking and Waiting Restrictions: Signing and Lining

PROJECT CONTACT		CONTACT DETAILS	
DRAWN BY	CC	DATE	November 2015
CHECKED BY	PJG	DATE	November 2015
APPROVED BY	-	SIGNED	-
DRAWING No.	TRS/14/0004516/003		REVISION