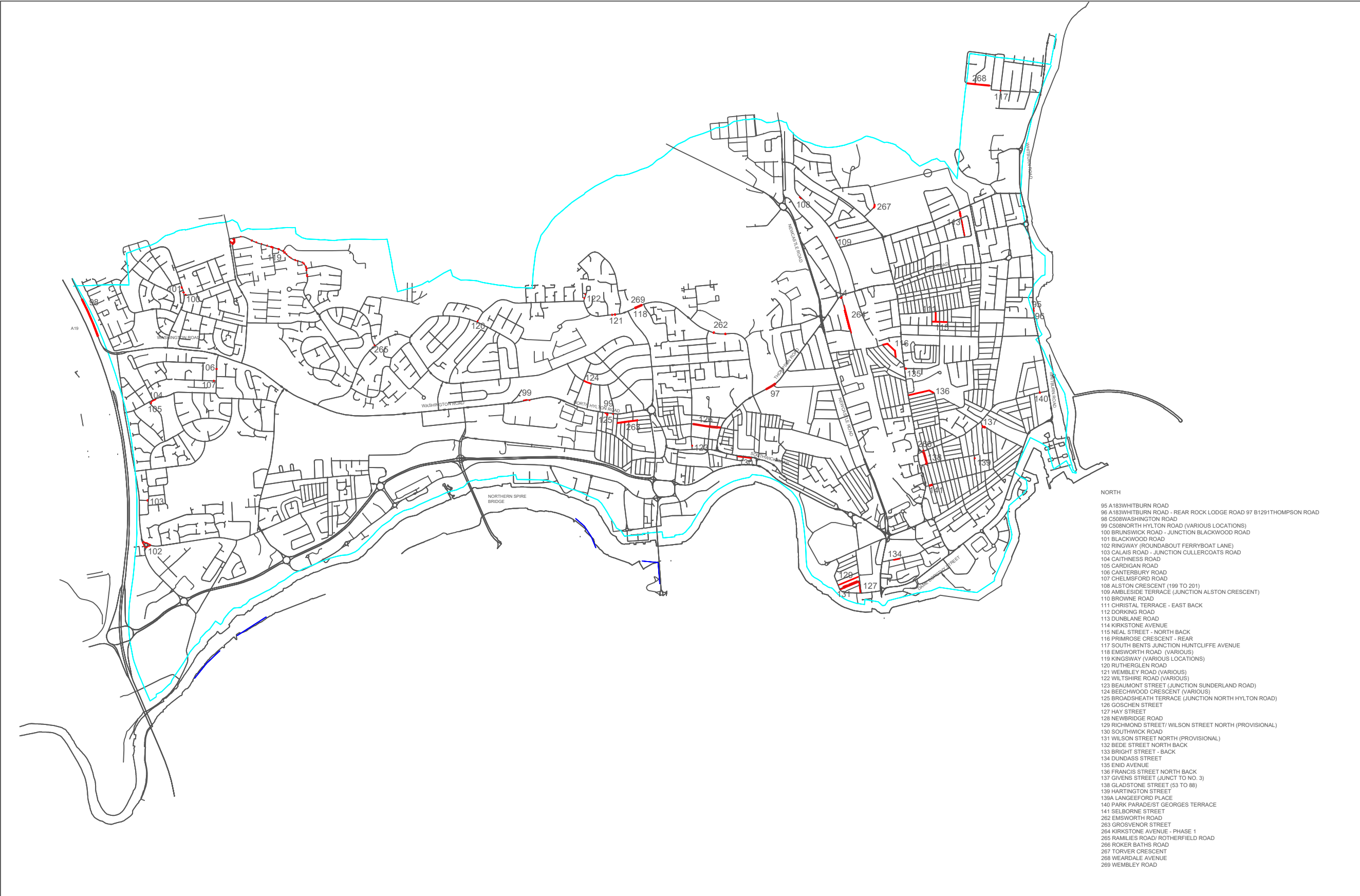
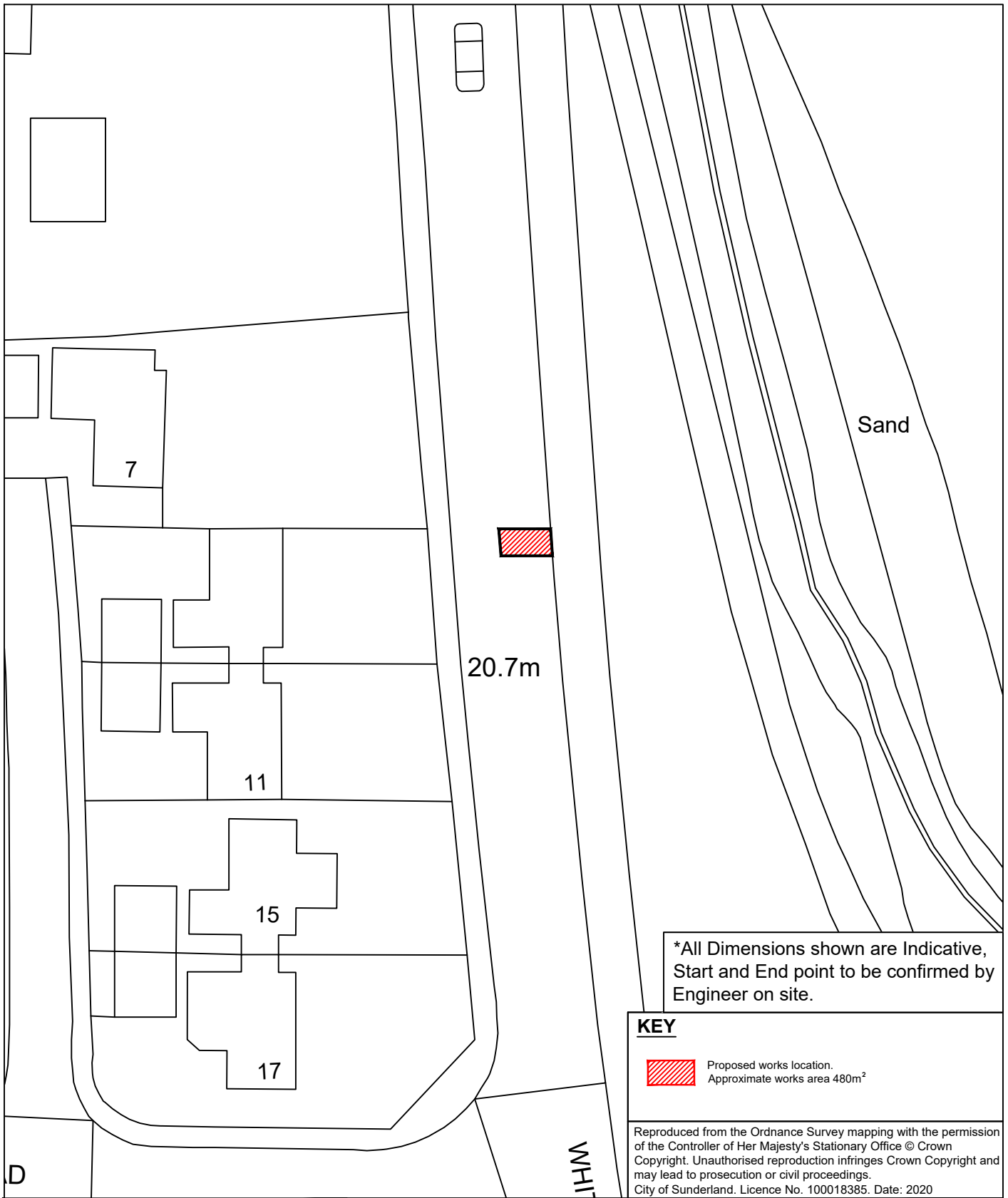



NORTH MAINTENANCE SCHEMES 2022 - 2023





*All Dimensions shown are Indicative, Start and End point to be confirmed by Engineer on site.

KEY

 Proposed works location. Approximate works area 480m²

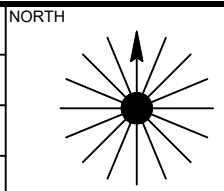
Reproduced from the Ordnance Survey mapping with the permission of the Controller of Her Majesty's Stationary Office © Crown Copyright. Unauthorised reproduction infringes Crown Copyright and may lead to prosecution or civil proceedings.
City of Sunderland. Licence No. 100018385. Date: 2020

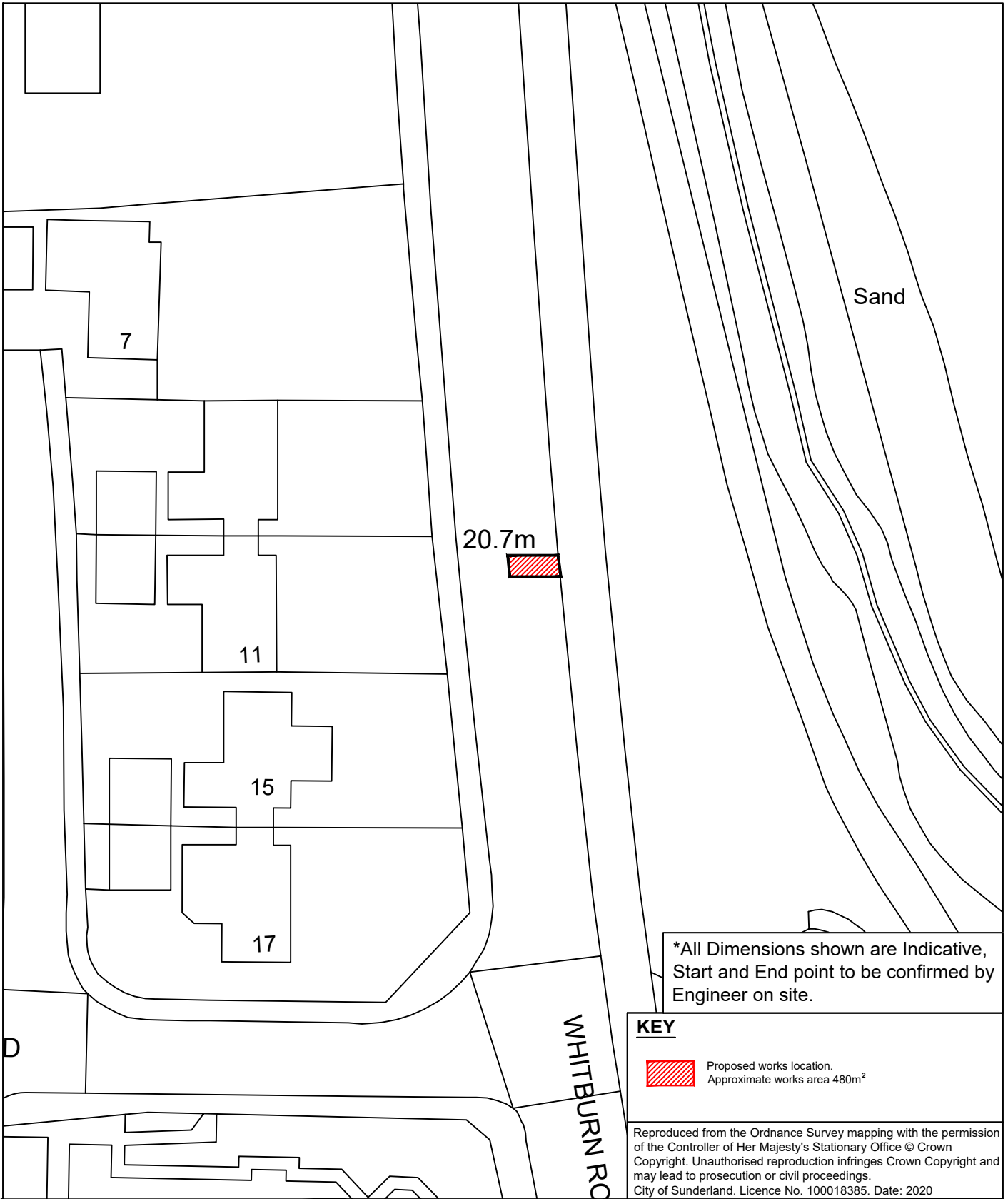


Sunderland City Council

Infrastructure, Planning and Transportation,
City Development,
Jack Crawford House,
Commercial Road,
Sunderland
SR2 8QR
Telephone: 0191 520 5555
Web: www.sunderland.gov.uk

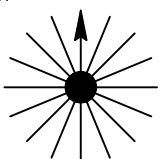
PROJECT HIGHWAY MAINTENANCE PROGRAMME 2022/2023 MAINTENANCE SCHEME		
TITLE WHITBURN ROAD		WARD ST PETERS
PROJECT LEADER G. CARR		
DRAWN BY M. Duffy	CHECKED BY -	APPROVED BY -
DATE 03/02/2022	SCALE 1:500	SHEET SIZE A4
DRAWING No. 10/HM/202223/095		REVISION 0

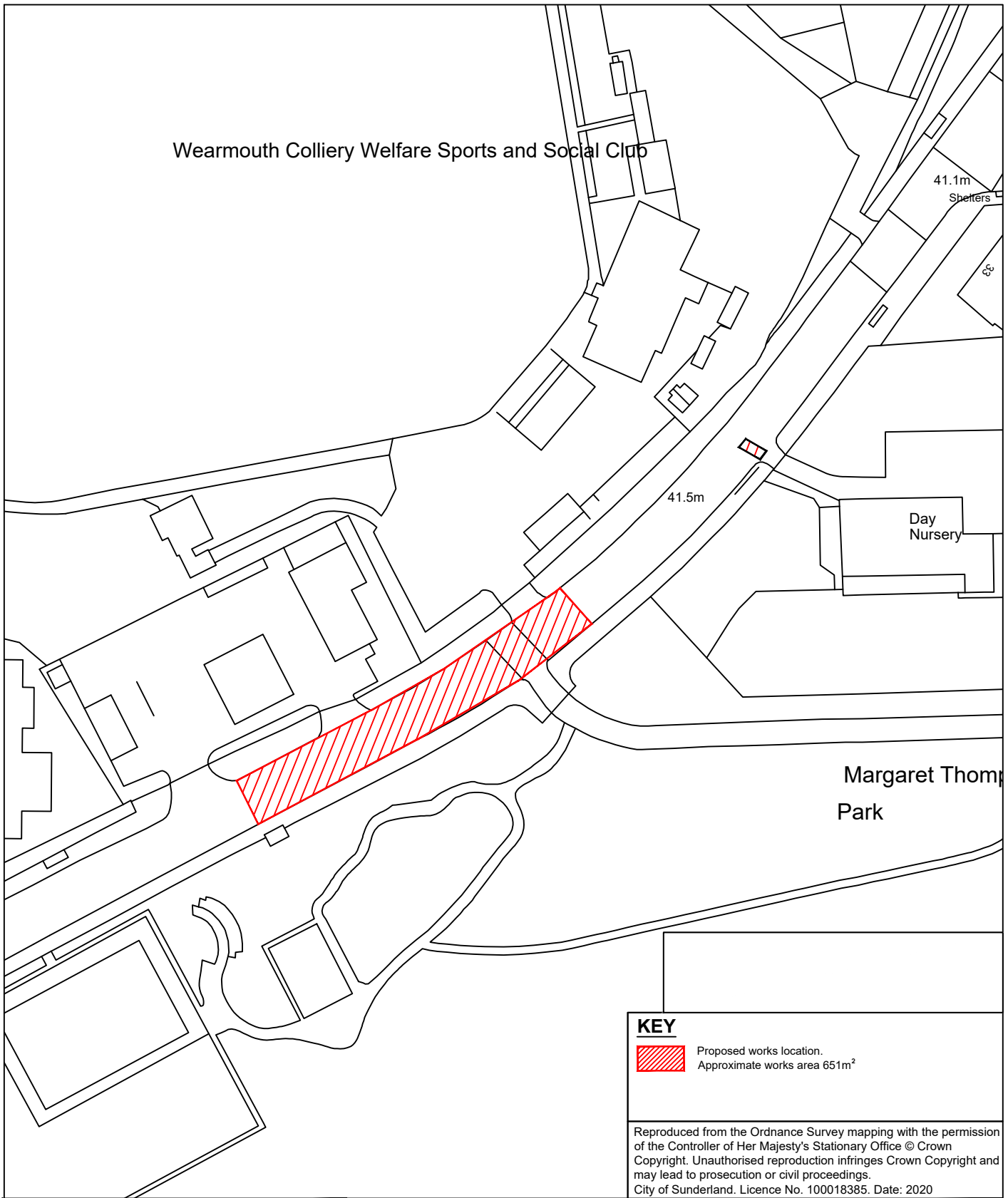





Sunderland
City Council

Infrastructure, Planning and Transportation,
City Development,
Jack Crawford House,
Commercial Road,
Sunderland
SR2 8QR
Telephone: 0191 520 5555
Web: www.sunderland.gov.uk

PROJECT HIGHWAY MAINTENANCE PROGRAMME 2022/2023 MAINTENANCE SCHEME		
TITLE WHITBURN ROAD, OPPOSITE 11 ROCKLODGE ROAD		WARD ST PETERS
PROJECT LEADER G. CARR		
DRAWN BY M. Duffy	CHECKED BY -	APPROVED BY -
DATE 03/02/2022	SCALE 1:500	SHEET SIZE A4
DRAWING No. 10/HM/202223/096		REVISION 0
		NORTH 



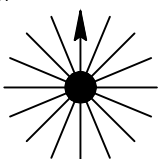
KEY

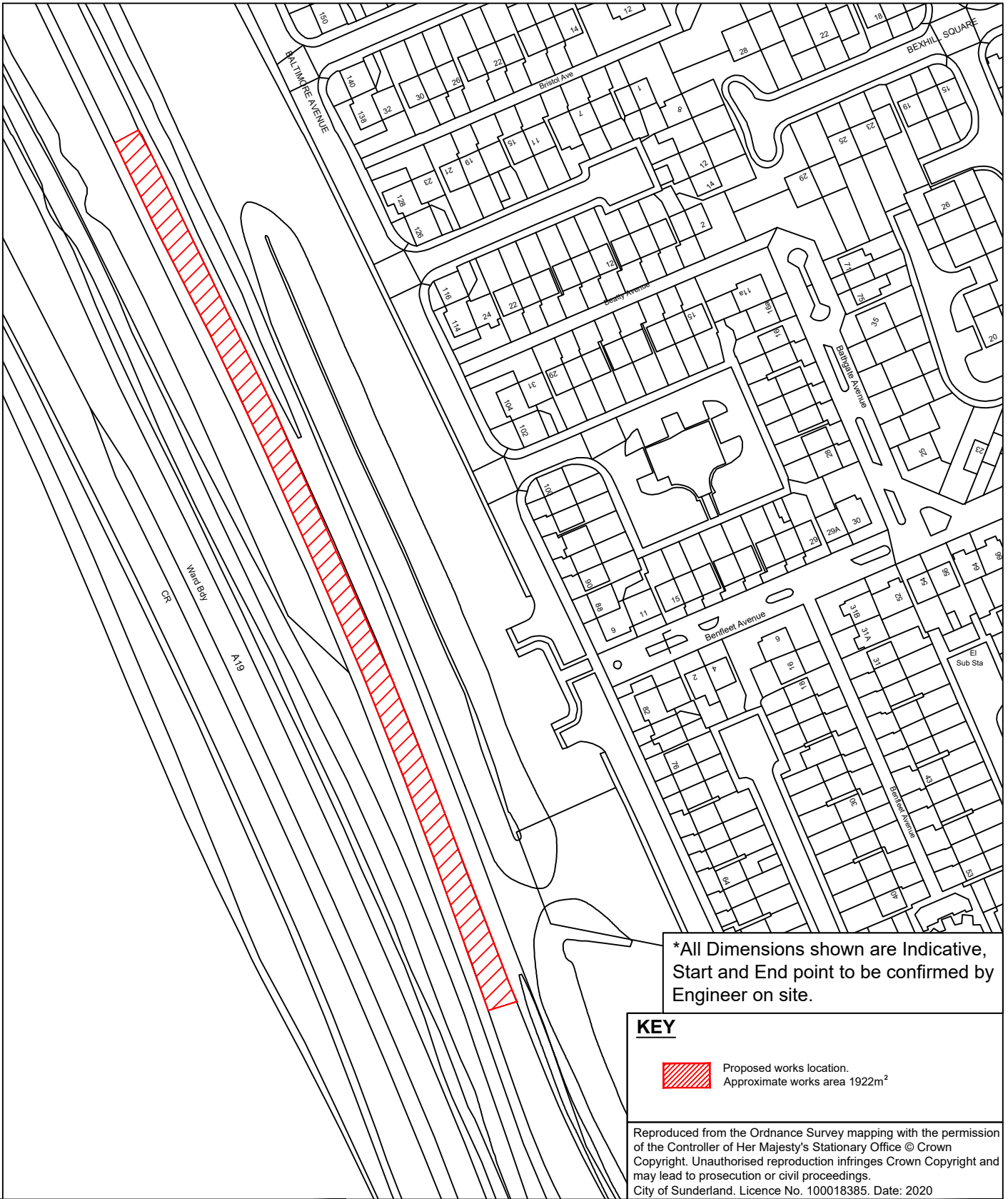
 Proposed works location.
Approximate works area 651m²

Reproduced from the Ordnance Survey mapping with the permission of the Controller of Her Majesty's Stationary Office © Crown Copyright. Unauthorised reproduction infringes Crown Copyright and may lead to prosecution or civil proceedings.
City of Sunderland. Licence No. 100018385. Date: 2020

Sunderland City Council

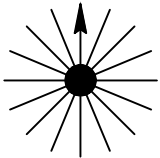
Infrastructure, Planning and Transportation,
City Development,
Jack Crawford House,
Commercial Road,
Sunderland
SR2 8QR
Telephone: 0191 520 5555
Web: www.sunderland.gov.uk

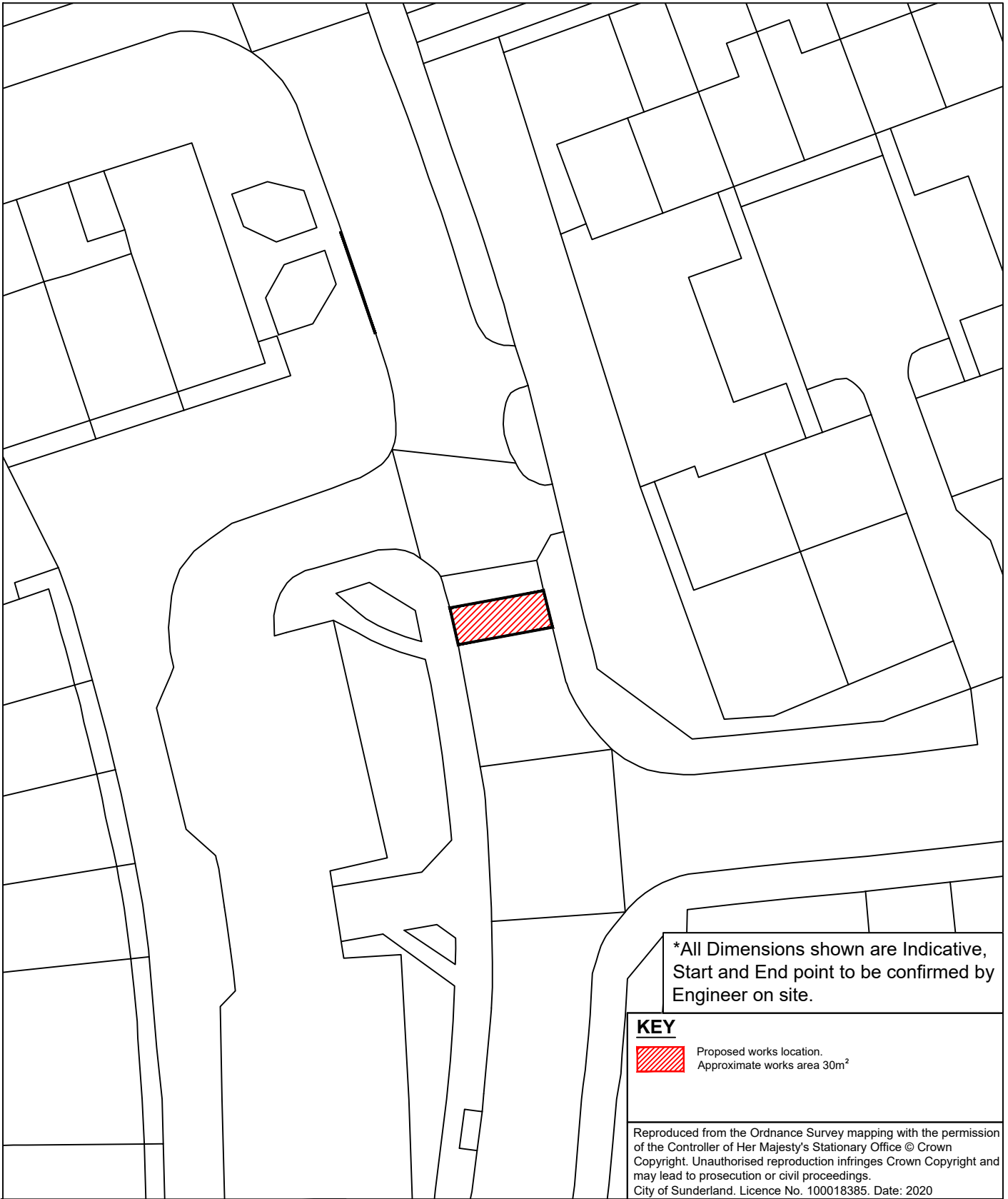
PROJECT			HIGHWAY MAINTENANCE PROGRAMME 2022/2023 MAINTENANCE SCHEME		
TITLE		THOMPSON ROAD - OUTSIDE ASDA PETROL STATION		WARD Southwick	
PROJECT LEADER G. CARR			NORTH 		
DRAWN BY M. Duffy	CHECKED BY -	APPROVED BY -			
DATE 11/02/2022	SCALE 1:1000	SHEET SIZE A4			
DRAWING No. 10/HM/202223/097		REVISION 0			



Sunderland City Council


Infrastructure, Planning and Transportation,
City Development,
Jack Crawford House,
Commercial Road,
Sunderland
SR2 8QR
Telephone: 0191 520 5555
Web: www.sunderland.gov.uk

PROJECT			HIGHWAY MAINTENANCE PROGRAMME 2022/2023 MAINTENANCE SCHEME			
TITLE			WARD			
WASHINGTON ROAD			CASTLE			
PROJECT LEADER			NORTH			
G. CARR						
DRAWN BY	CHECKED BY	APPROVED BY				
M. Duffy	-	-				
DATE	SCALE	SHEET SIZE				
03/02/2022	1:1500	A4				
DRAWING No.			REVISION			
10/HM/202223/098			0			



*All Dimensions shown are Indicative,
Start and End point to be confirmed by
Engineer on site.

KEY

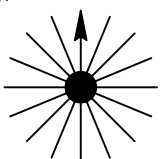
 Proposed works location.
Approximate works area 30m²

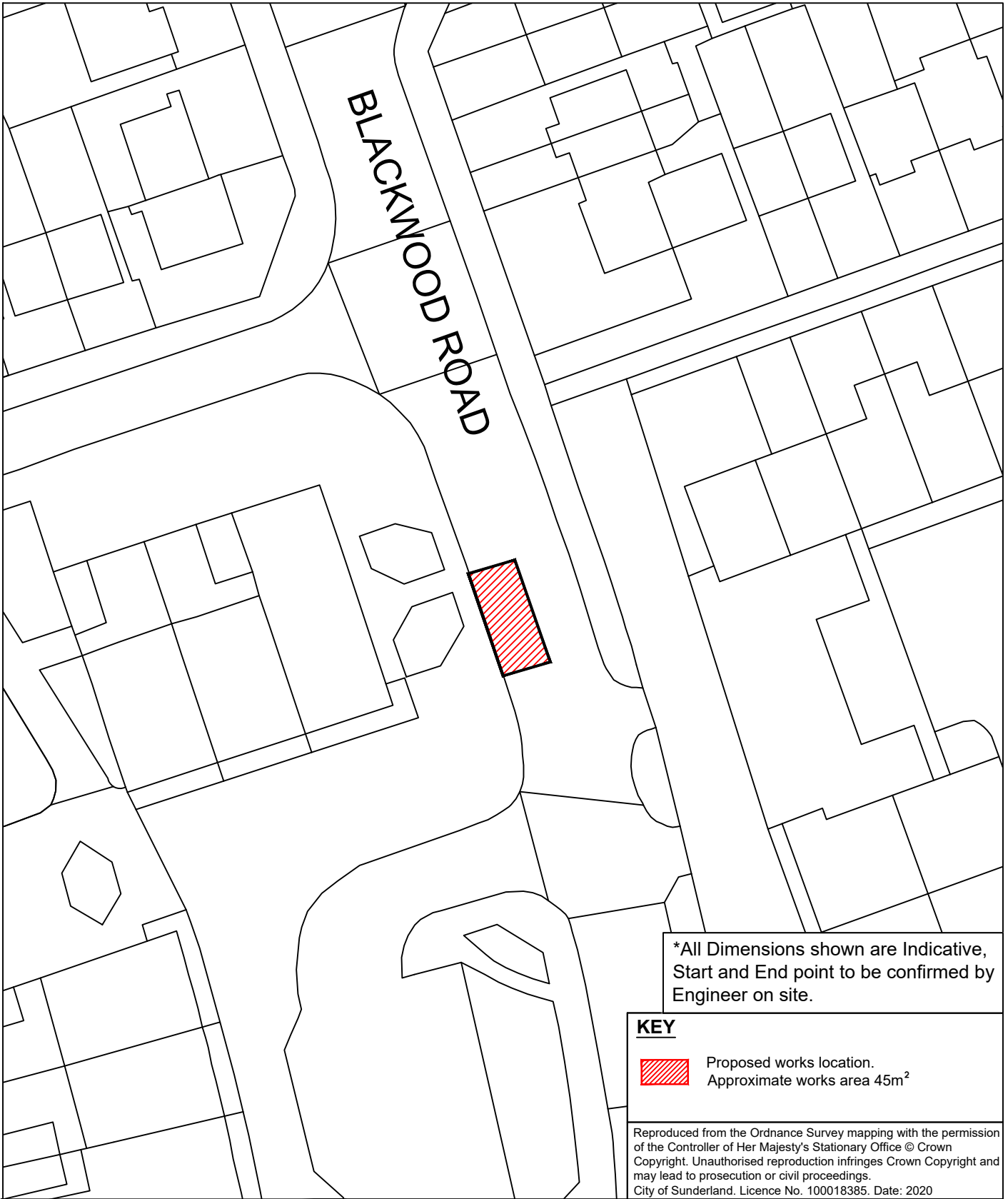
Reproduced from the Ordnance Survey mapping with the permission
of the Controller of Her Majesty's Stationary Office © Crown
Copyright. Unauthorised reproduction infringes Crown Copyright and
may lead to prosecution or civil proceedings.
City of Sunderland. Licence No. 100018385. Date: 2020



**Sunderland
City Council**


Infrastructure, Planning and Transportation,
City Development,
Jack Crawford House,
Commercial Road,
Sunderland
SR2 8QR
Telephone: 0191 520 5555
Web: www.sunderland.gov.uk

PROJECT			HIGHWAY MAINTENANCE PROGRAMME 2022/2023 MAINTENANCE SCHEME		
TITLE		BLACKWOOD ROAD NEAR JCN BRUNSWICK ROAD		WARD SOUTHWICK	
PROJECT LEADER G. CARR			NORTH 		
DRAWN BY M. Duffy	CHECKED BY -	APPROVED BY -			
DATE 03/02/2022	SCALE 1:500	SHEET SIZE A4			
DRAWING No. 10/HM/202223/100		REVISION 0			



*All Dimensions shown are Indicative, Start and End point to be confirmed by Engineer on site.

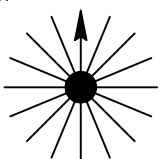
KEY

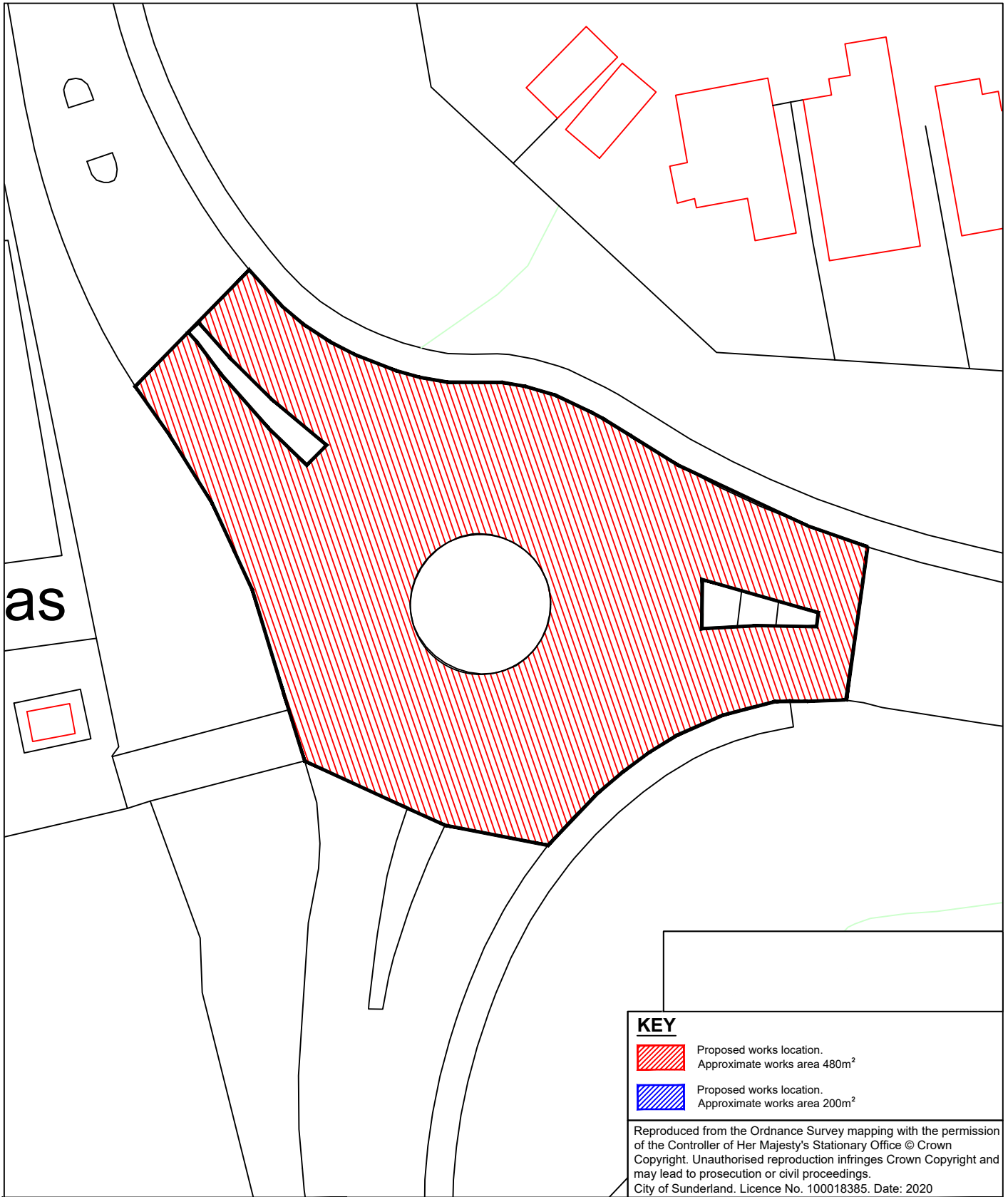
 Proposed works location. Approximate works area 45m²

Reproduced from the Ordnance Survey mapping with the permission of the Controller of Her Majesty's Stationary Office © Crown Copyright. Unauthorised reproduction infringes Crown Copyright and may lead to prosecution or civil proceedings. City of Sunderland. Licence No. 100018385. Date: 2020



Sunderland
 City Council


Infrastructure, Planning and Transportation,
 City Development,
 Jack Crawford House,
 Commercial Road,
 Sunderland
 SR2 8QR
 Telephone: 0191 520 5555
 Web: www.sunderland.gov.uk

PROJECT			HIGHWAY MAINTENANCE PROGRAMME 2022/2023 MAINTENANCE SCHEME		
TITLE		WARD			
BLACKWOOD ROAD OPPOSITE BENTHAM CLOSE		CASTLE			
PROJECT LEADER			NORTH		
G. CARR					
DRAWN BY	CHECKED BY	APPROVED BY			
M. Duffy	-	-			
DATE	SCALE	SHEET SIZE			
03/02/2022	1:500	A4			
DRAWING No.		REVISION			
10/HM/202223/101		0			



KEY

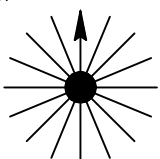
 Proposed works location. Approximate works area 480m²

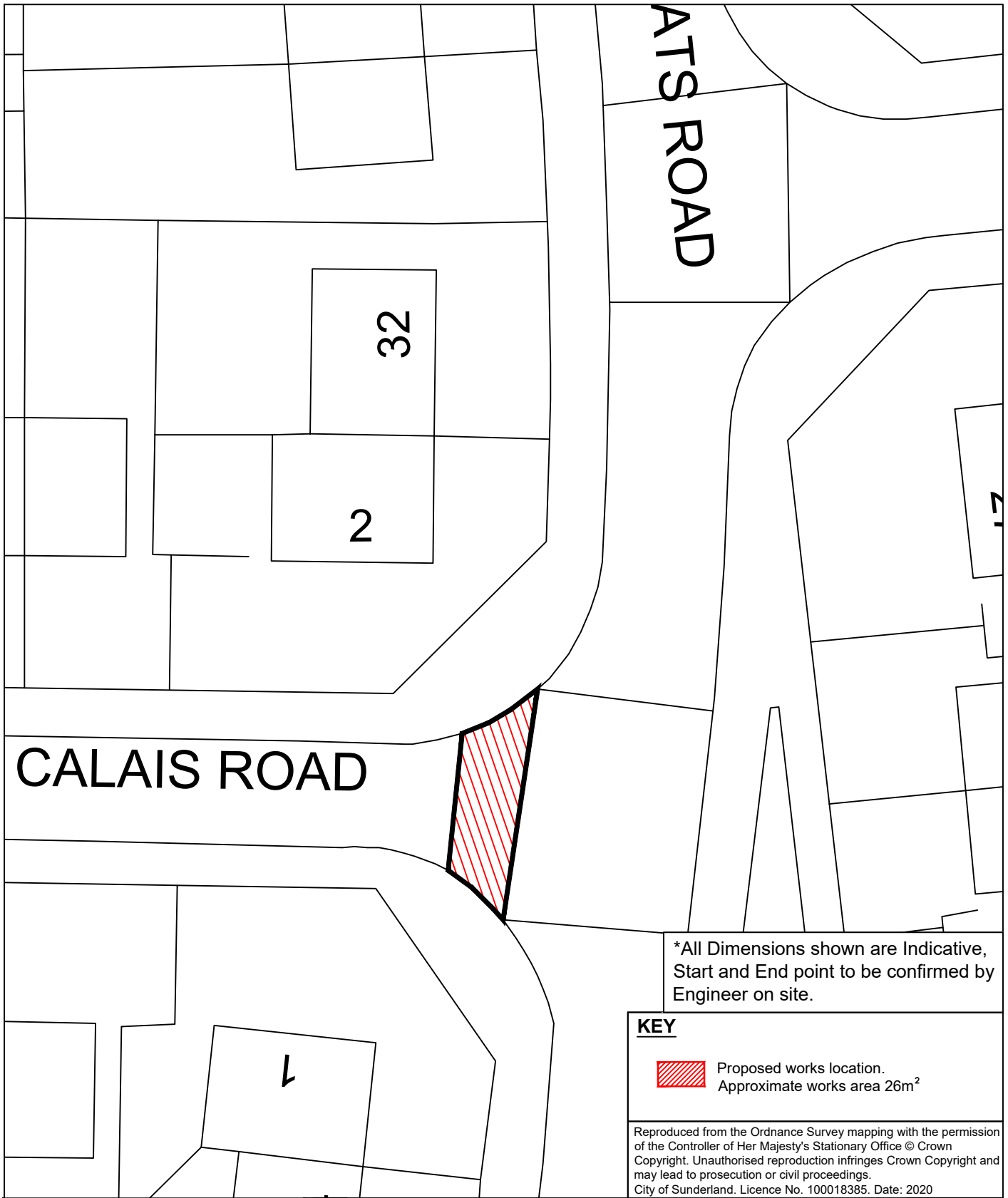
 Proposed works location. Approximate works area 200m²

Reproduced from the Ordnance Survey mapping with the permission of the Controller of Her Majesty's Stationary Office © Crown Copyright. Unauthorised reproduction infringes Crown Copyright and may lead to prosecution or civil proceedings.
City of Sunderland. Licence No. 100018385. Date: 2020


**Sunderland
City Council**


Infrastructure, Planning and Transportation,
City Development,
Jack Crawford House,
Commercial Road,
Sunderland
SR2 8QR
Telephone: 0191 520 5555
Web: www.sunderland.gov.uk

PROJECT			
HIGHWAY MAINTENANCE PROGRAMME 2022/2023 MAINTENANCE SCHEME			
TITLE		WARD	
Ringway / Ferryboat Lane roundabout		Castle	
PROJECT LEADER			NORTH 
G. CARR			
DRAWN BY	CHECKED BY	APPROVED BY	
M. Duffy	-	-	
DATE	SCALE	SHEET SIZE	
13/12/2021	NTS	A4	
DRAWING No.		REVISION	
10/HM/202223/102		0	



*All Dimensions shown are Indicative, Start and End point to be confirmed by Engineer on site.

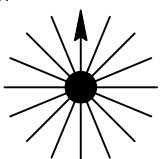
KEY

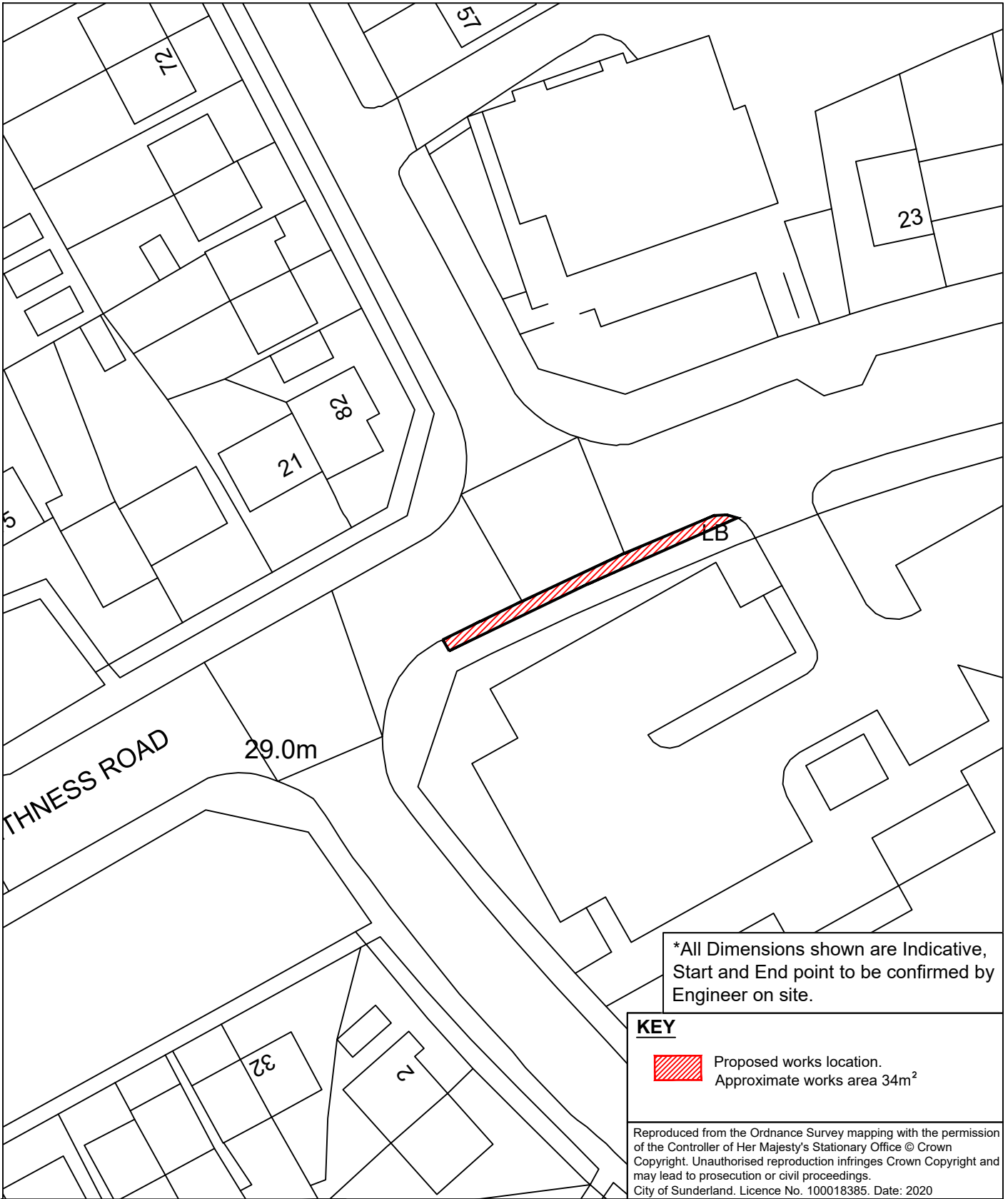
 Proposed works location. Approximate works area 26m²

Reproduced from the Ordnance Survey mapping with the permission of the Controller of Her Majesty's Stationary Office © Crown Copyright. Unauthorised reproduction infringes Crown Copyright and may lead to prosecution or civil proceedings. City of Sunderland. Licence No. 100018385. Date: 2020

Sunderland
City Council


Infrastructure, Planning and Transportation,
City Development,
Jack Crawford House,
Commercial Road,
Sunderland
SR2 8QR
Telephone: 0191 520 5555
Web: www.sunderland.gov.uk

PROJECT			HIGHWAY MAINTENANCE PROGRAMME 2022/2023 MAINTENANCE SCHEME		
TITLE		WARD			
CALAIS ROAD JUNCTION CULLERCOATS ROAD		CASTLE			
PROJECT LEADER			NORTH		
G. CARR					
DRAWN BY	CHECKED BY	APPROVED BY			
M. Duffy	-	-			
DATE	SCALE	SHEET SIZE			
03/02/2022	1:250	A4			
DRAWING No.		REVISION			
10/HM/202223/103		0			



*All Dimensions shown are Indicative, Start and End point to be confirmed by Engineer on site.

KEY

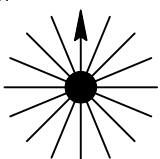
 Proposed works location.
Approximate works area 34m²

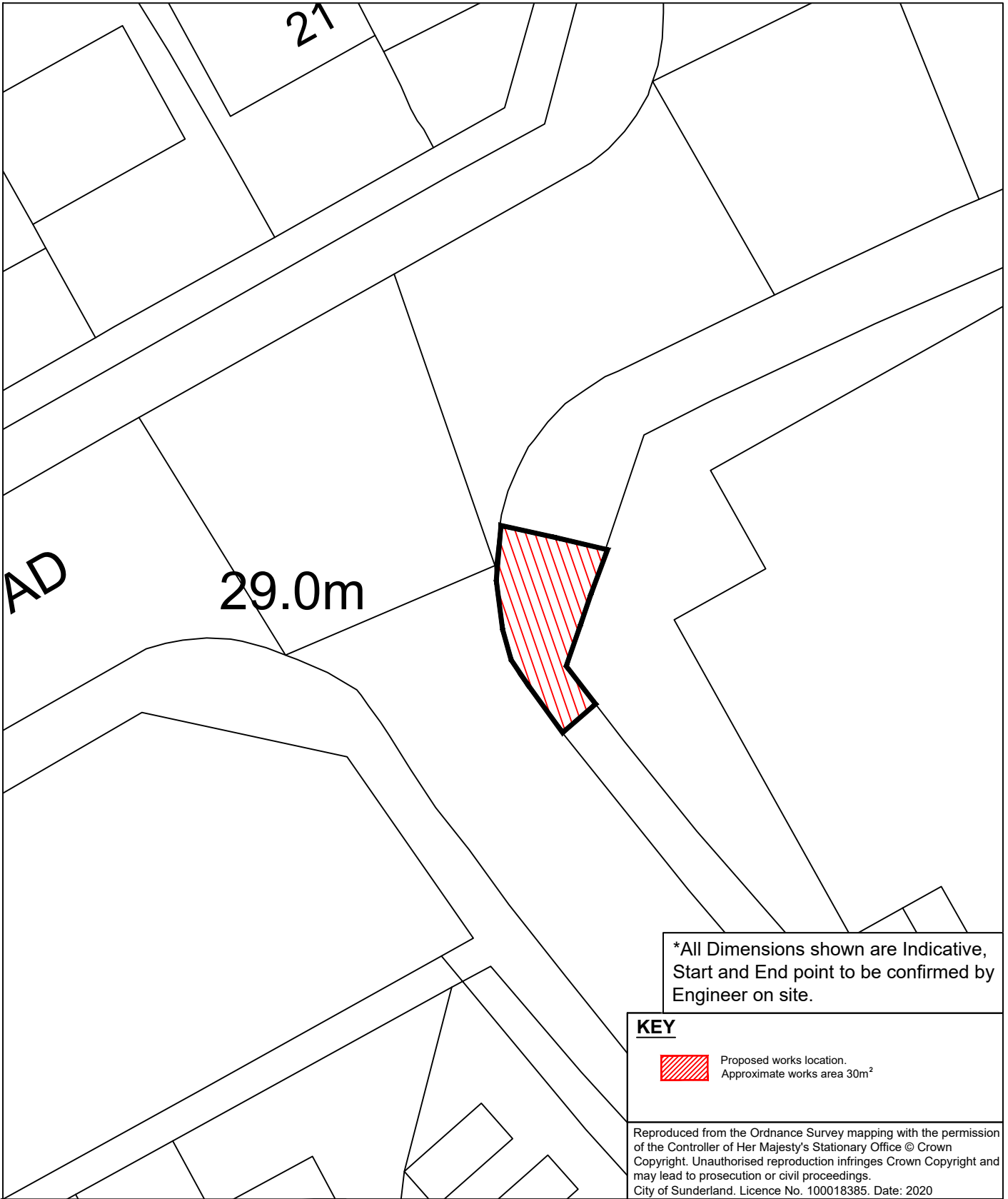
Reproduced from the Ordnance Survey mapping with the permission of the Controller of Her Majesty's Stationary Office © Crown Copyright. Unauthorised reproduction infringes Crown Copyright and may lead to prosecution or civil proceedings.
City of Sunderland. Licence No. 100018385. Date: 2020



Sunderland City Council

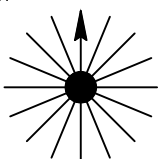
Infrastructure, Planning and Transportation,
City Development,
Jack Crawford House,
Commercial Road,
Sunderland
SR2 8QR
Telephone: 0191 520 5555
Web: www.sunderland.gov.uk

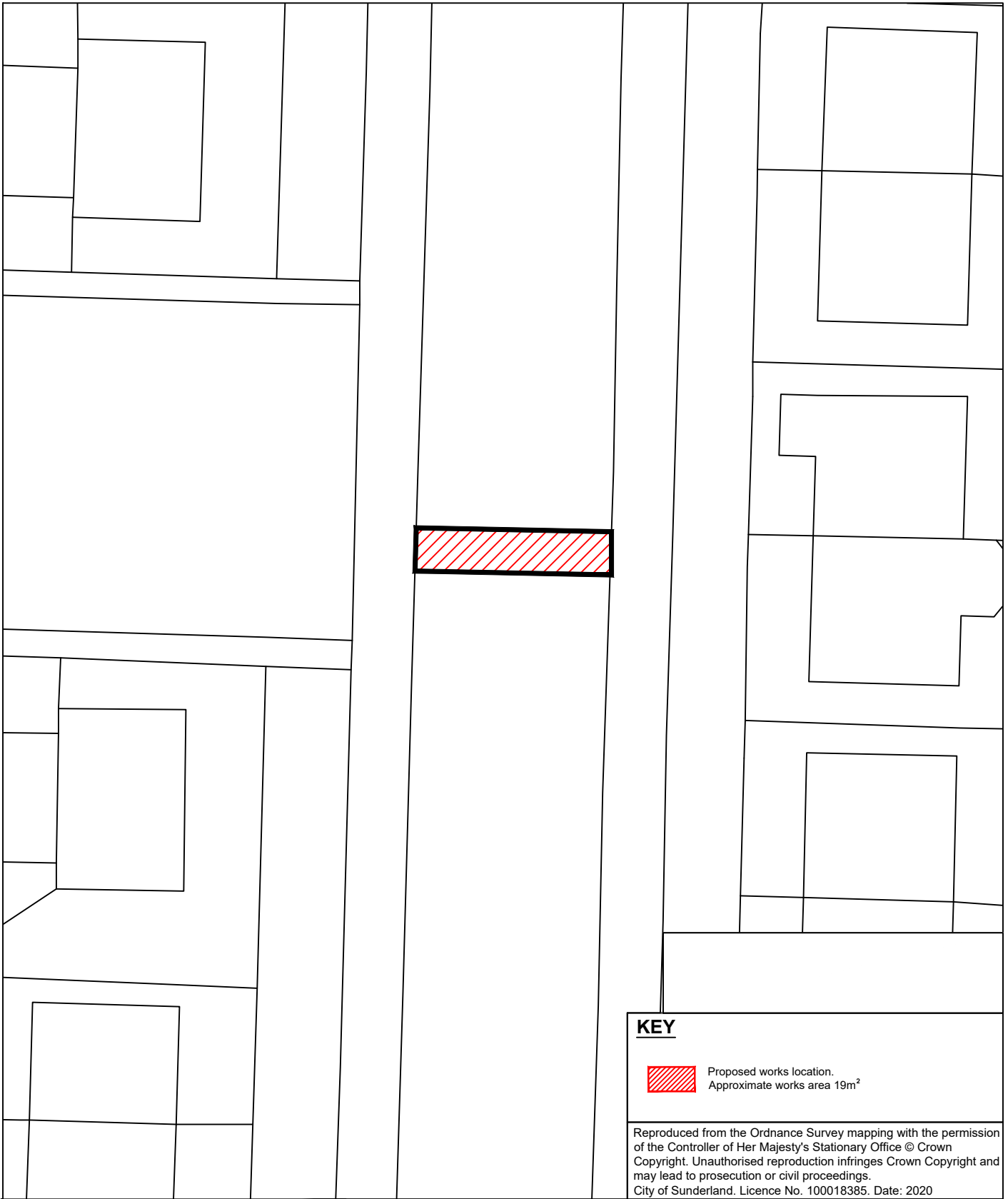
PROJECT			HIGHWAY MAINTENANCE PROGRAMME 2022/2023 MAINTENANCE SCHEME		
TITLE		WARD			
CAITHNESS ROAD OUTSIDE OF PRIMARY SCHOOL		CASTLE			
PROJECT LEADER			NORTH		
G. CARR					
DRAWN BY	CHECKED BY	APPROVED BY			
M. Duffy	-	-			
DATE	SCALE	SHEET SIZE			
03/02/2022	1:500	A4			
DRAWING No.		REVISION			
10/HM/202223/104		0			




Sunderland
 City Council

Infrastructure, Planning and Transportation,
 City Development,
 Jack Crawford House,
 Commercial Road,
 Sunderland
 SR2 8QR
 Telephone: 0191 520 5555
 Web: www.sunderland.gov.uk

PROJECT				HIGHWAY MAINTENANCE PROGRAMME 2022/2023 MAINTENANCE SCHEME					
TITLE			WARD						
CARDIGAN ROAD JUNCTION CAITHNESS ROAD			CASTLE						
PROJECT LEADER				NORTH					
G. CARR									
DRAWN BY		CHECKED BY						APPROVED BY	
M. Duffy		-						-	
DATE		SCALE						SHEET SIZE	
03/02/2022		1:250		A4					
DRAWING No.				REVISION					
10/HM/202223/105				0					



KEY



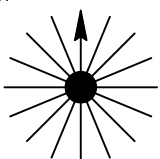
Proposed works location.
Approximate works area 19m²

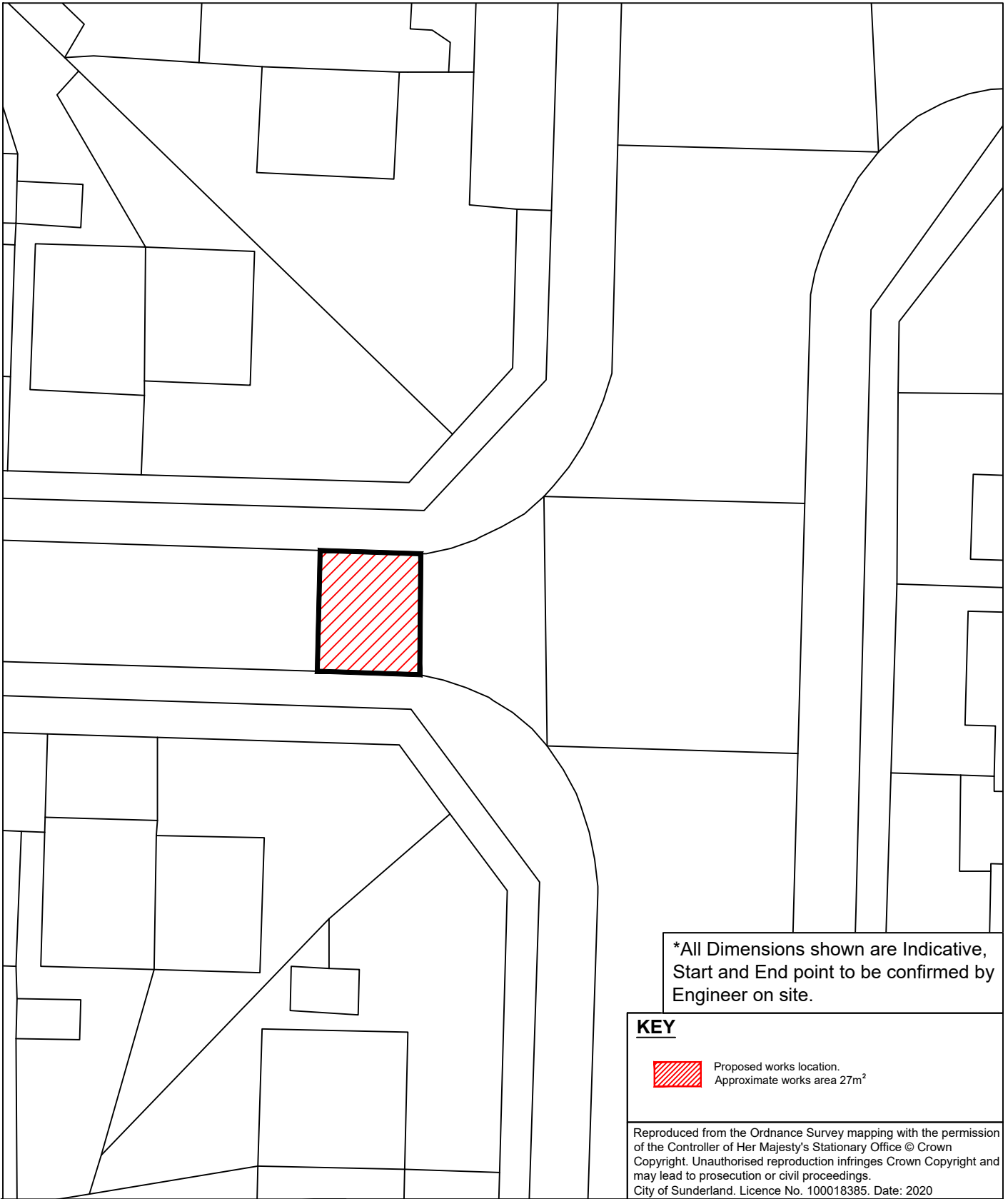
Reproduced from the Ordnance Survey mapping with the permission of the Controller of Her Majesty's Stationary Office © Crown Copyright. Unauthorised reproduction infringes Crown Copyright and may lead to prosecution or civil proceedings.
City of Sunderland. Licence No. 100018385. Date: 2020



**Sunderland
City Council**


Infrastructure, Planning and Transportation,
City Development,
Jack Crawford House,
Commercial Road,
Sunderland
SR2 8QR
Telephone: 0191 520 5555
Web: www.sunderland.gov.uk

PROJECT			HIGHWAY MAINTENANCE PROGRAMME 2022/2023 MAINTENANCE SCHEME		
TITLE		WARD			
CANTERBURY ROAD OUTSIDE NO.11		CASTLE			
PROJECT LEADER			NORTH		
G. CARR					
DRAWN BY	CHECKED BY	APPROVED BY			
M. Duffy	-	-			
DATE	SCALE	SHEET SIZE			
03/02/2022	1:250	A4			
DRAWING No.		REVISION			
10/HM/202223/106		0			



*All Dimensions shown are Indicative,
Start and End point to be confirmed by
Engineer on site.

KEY

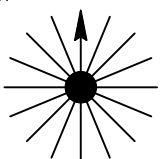
 Proposed works location.
Approximate works area 27m²

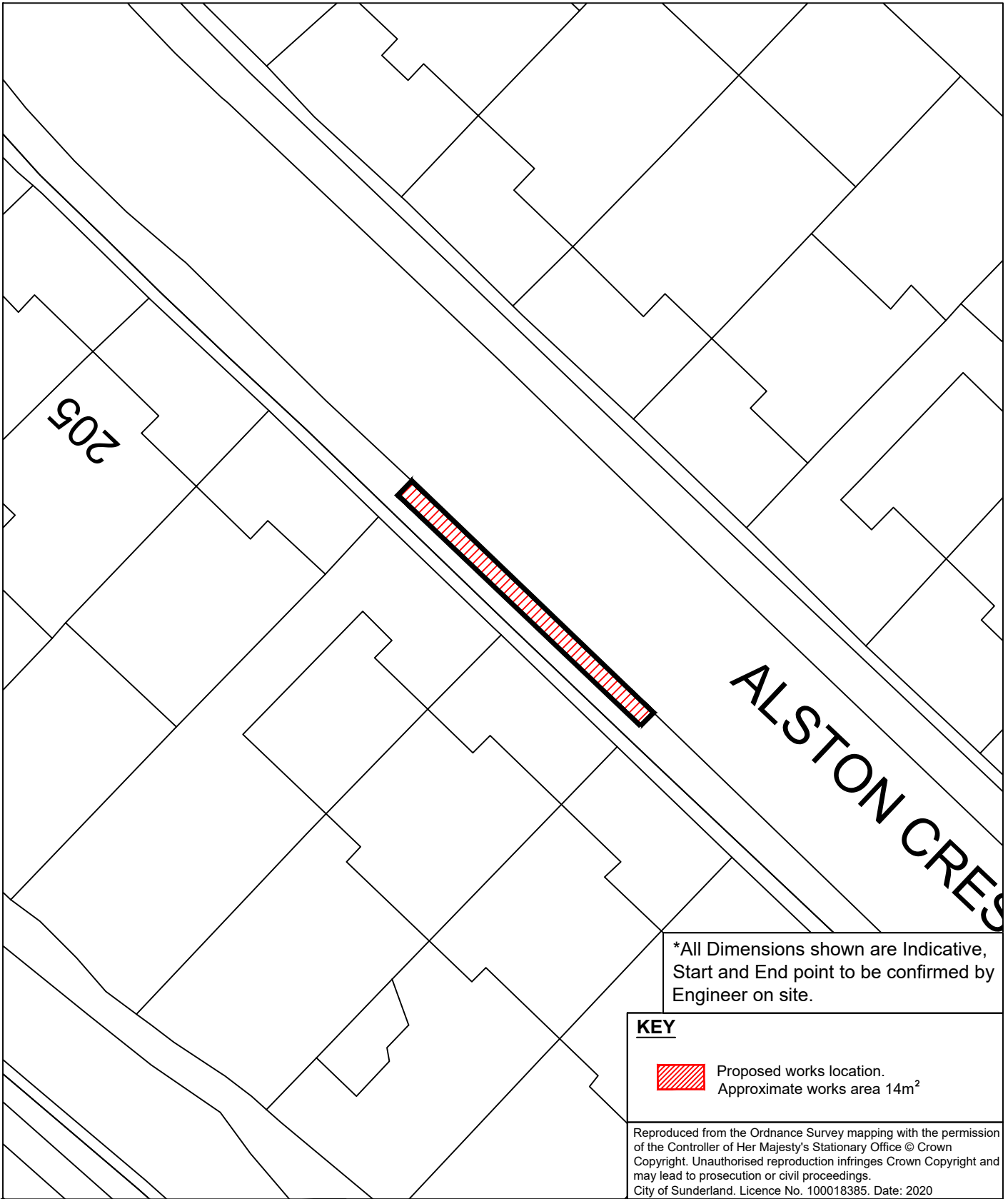
Reproduced from the Ordnance Survey mapping with the permission
of the Controller of Her Majesty's Stationary Office © Crown
Copyright. Unauthorised reproduction infringes Crown Copyright and
may lead to prosecution or civil proceedings.
City of Sunderland. Licence No. 100018385. Date: 2020



**Sunderland
City Council**


Infrastructure, Planning and Transportation,
City Development,
Jack Crawford House,
Commercial Road,
Sunderland
SR2 8QR
Telephone: 0191 520 5555
Web: www.sunderland.gov.uk

PROJECT			HIGHWAY MAINTENANCE PROGRAMME 2022/2023 MAINTENANCE SCHEME		
TITLE		WARD			
CHELMSFORD ROAD JUNCTION CANTERBURY ROAD		CASTLE			
PROJECT LEADER			NORTH		
G. CARR					
DRAWN BY	CHECKED BY	APPROVED BY			
M. Duffy	-	-			
DATE	SCALE	SHEET SIZE			
03/02/2022	1:250	A4			
DRAWING No.		REVISION			
10/HM/202223/107		0			



*All Dimensions shown are Indicative, Start and End point to be confirmed by Engineer on site.

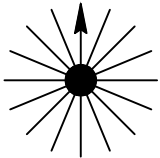
KEY

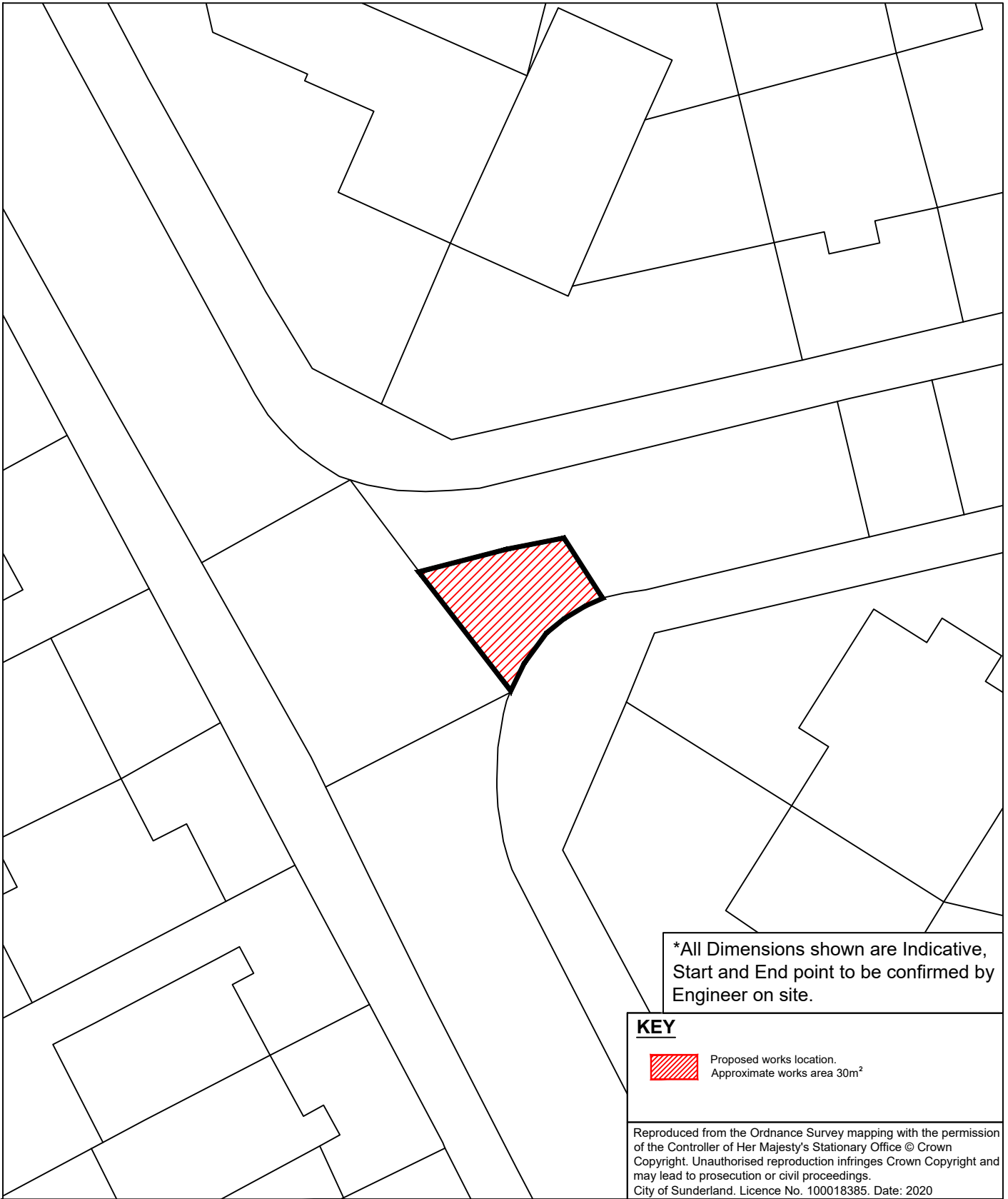
 Proposed works location. Approximate works area 14m²

Reproduced from the Ordnance Survey mapping with the permission of the Controller of Her Majesty's Stationary Office © Crown Copyright. Unauthorised reproduction infringes Crown Copyright and may lead to prosecution or civil proceedings. City of Sunderland. Licence No. 100018385. Date: 2020


Sunderland
 City Council


Infrastructure, Planning and Transportation,
 City Development,
 Jack Crawford House,
 Commercial Road,
 Sunderland
 SR2 8QR
 Telephone: 0191 520 5555
 Web: www.sunderland.gov.uk

PROJECT				HIGHWAY MAINTENANCE PROGRAMME 2022/2023					
MAINTENANCE SCHEME									
TITLE			WARD						
ALSTON CRESCENT			FULWELL						
OUTSIDE 199 to 201									
PROJECT LEADER									
G. CARR									
DRAWN BY		CHECKED BY						APPROVED BY	
M. Duffy		-						-	
DATE		SCALE						SHEET SIZE	
03/02/2022		1:250		A4					
DRAWING No.				REVISION					
10/HM/202223/108				0					



*All Dimensions shown are Indicative,
Start and End point to be confirmed by
Engineer on site.

KEY

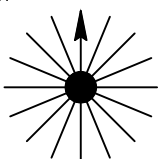
 Proposed works location.
Approximate works area 30m²

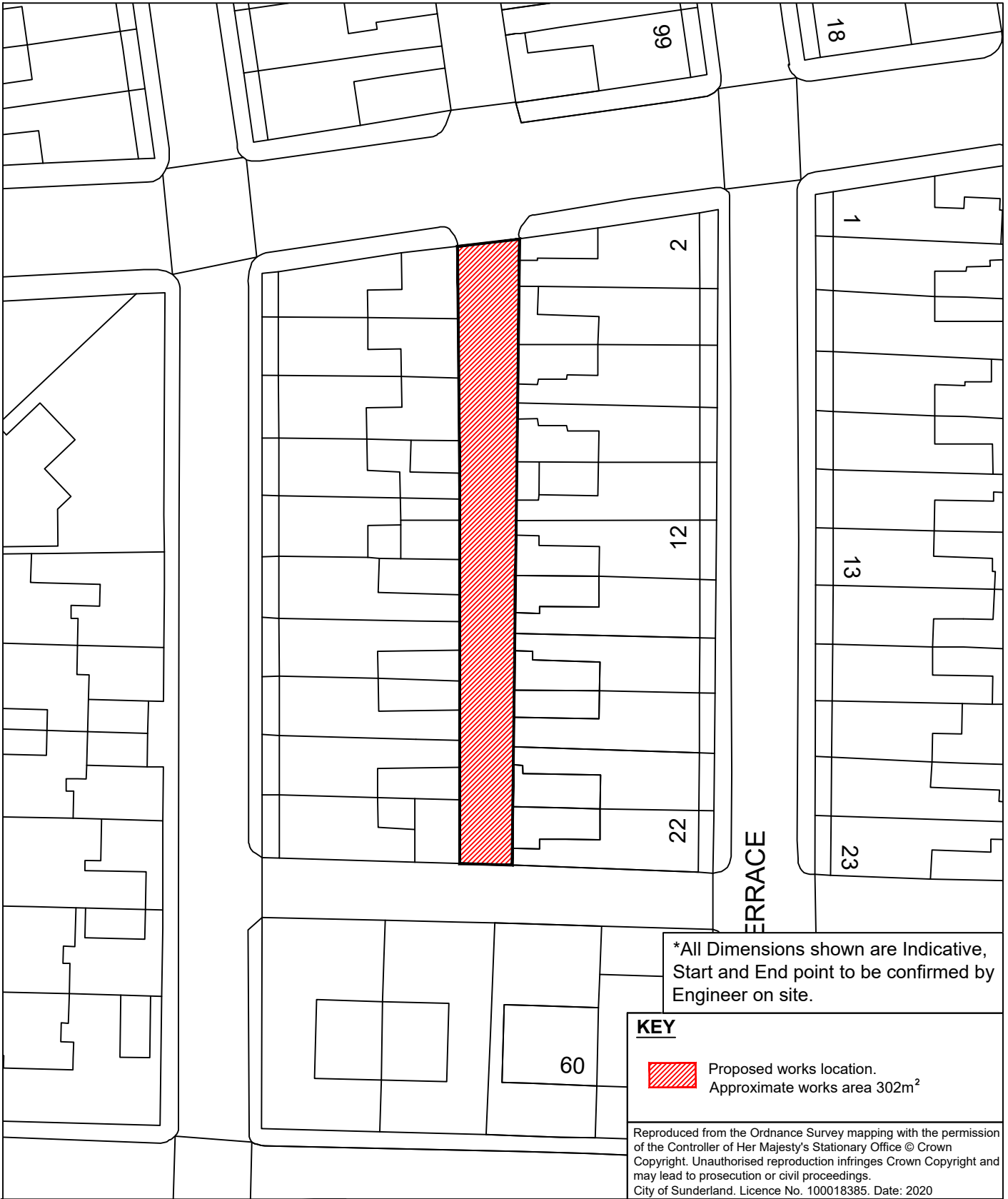
Reproduced from the Ordnance Survey mapping with the permission
of the Controller of Her Majesty's Stationary Office © Crown
Copyright. Unauthorised reproduction infringes Crown Copyright and
may lead to prosecution or civil proceedings.
City of Sunderland. Licence No. 100018385. Date: 2020



**Sunderland
City Council**


Infrastructure, Planning and Transportation,
City Development,
Jack Crawford House,
Commercial Road,
Sunderland
SR2 8QR
Telephone: 0191 520 5555
Web: www.sunderland.gov.uk

PROJECT			HIGHWAY MAINTENANCE PROGRAMME 2022/2023 MAINTENANCE SCHEME		
TITLE		WARD			
AMBLESIDE TERRACE JUNCTION ALSTON CRESCENT		FULWELL			
PROJECT LEADER			NORTH		
G. CARR					
DRAWN BY	CHECKED BY	APPROVED BY			
M. Duffy	-	-			
DATE	SCALE	SHEET SIZE			
03/02/2022	1:250	A4			
DRAWING No.		REVISION			
10/HM/202223/109		0			



*All Dimensions shown are Indicative, Start and End point to be confirmed by Engineer on site.

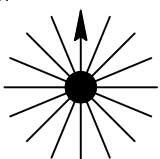
KEY

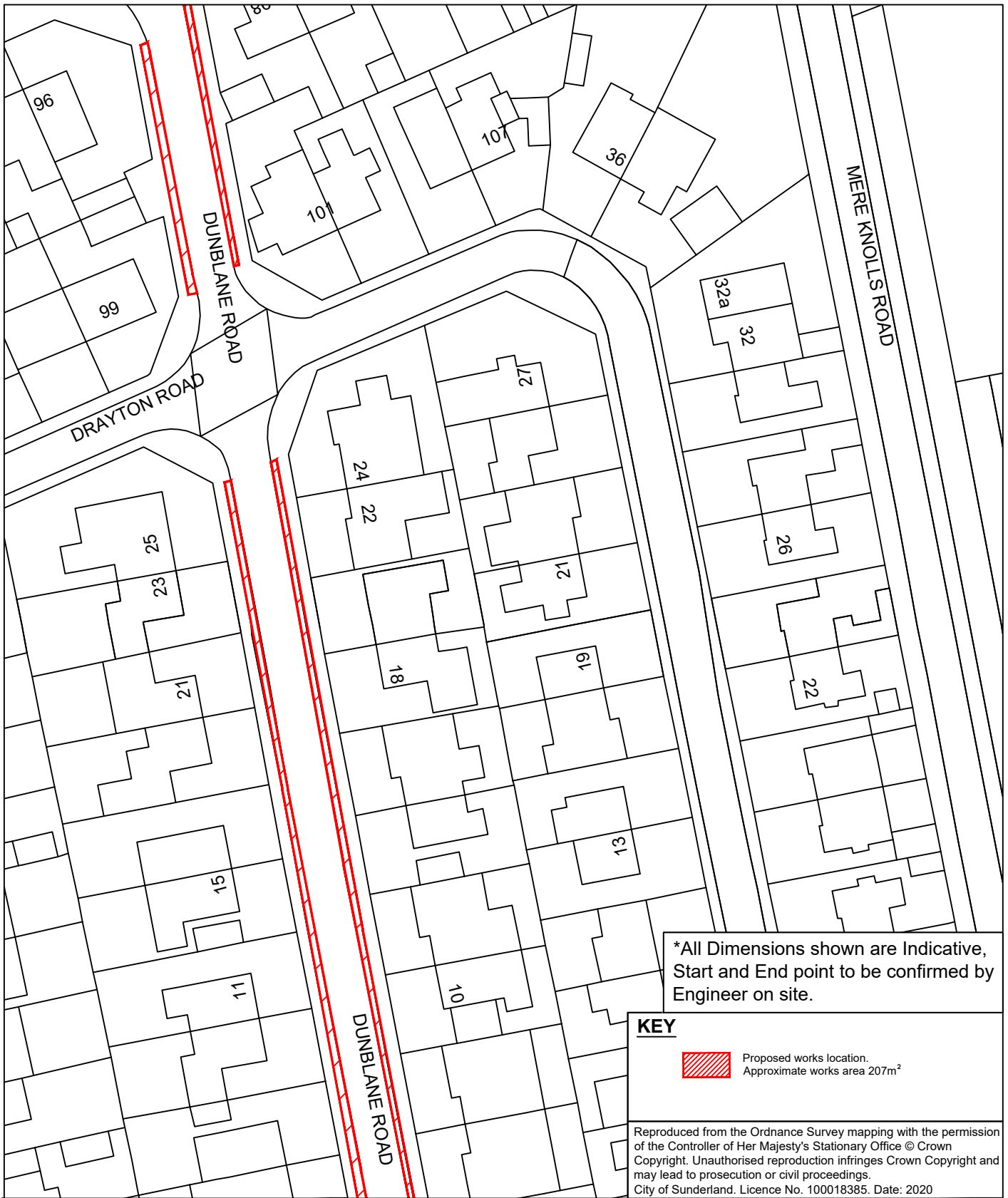
 Proposed works location. Approximate works area 302m²

Reproduced from the Ordnance Survey mapping with the permission of the Controller of Her Majesty's Stationary Office © Crown Copyright. Unauthorised reproduction infringes Crown Copyright and may lead to prosecution or civil proceedings. City of Sunderland. Licence No. 100018385. Date: 2020


Sunderland
 City Council


Infrastructure, Planning and Transportation,
 City Development,
 Jack Crawford House,
 Commercial Road,
 Sunderland
 SR2 8QR
 Telephone: 0191 520 5555
 Web: www.sunderland.gov.uk

PROJECT			HIGHWAY MAINTENANCE PROGRAMME 2022/2023 MAINTENANCE SCHEME		
TITLE		WARD			
CHRISTAL TERRACE EAST BACK		FULWELL			
PROJECT LEADER			NORTH 		
G. CARR					
DRAWN BY	CHECKED BY	APPROVED BY			
M. Duffy	-	-			
DATE	SCALE	SHEET SIZE			
03/02/2022	1:500	A4			
DRAWING No.		REVISION			
10/HM/202223/111		0			



*All Dimensions shown are Indicative, Start and End point to be confirmed by Engineer on site.

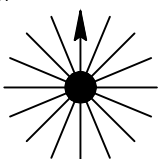
KEY

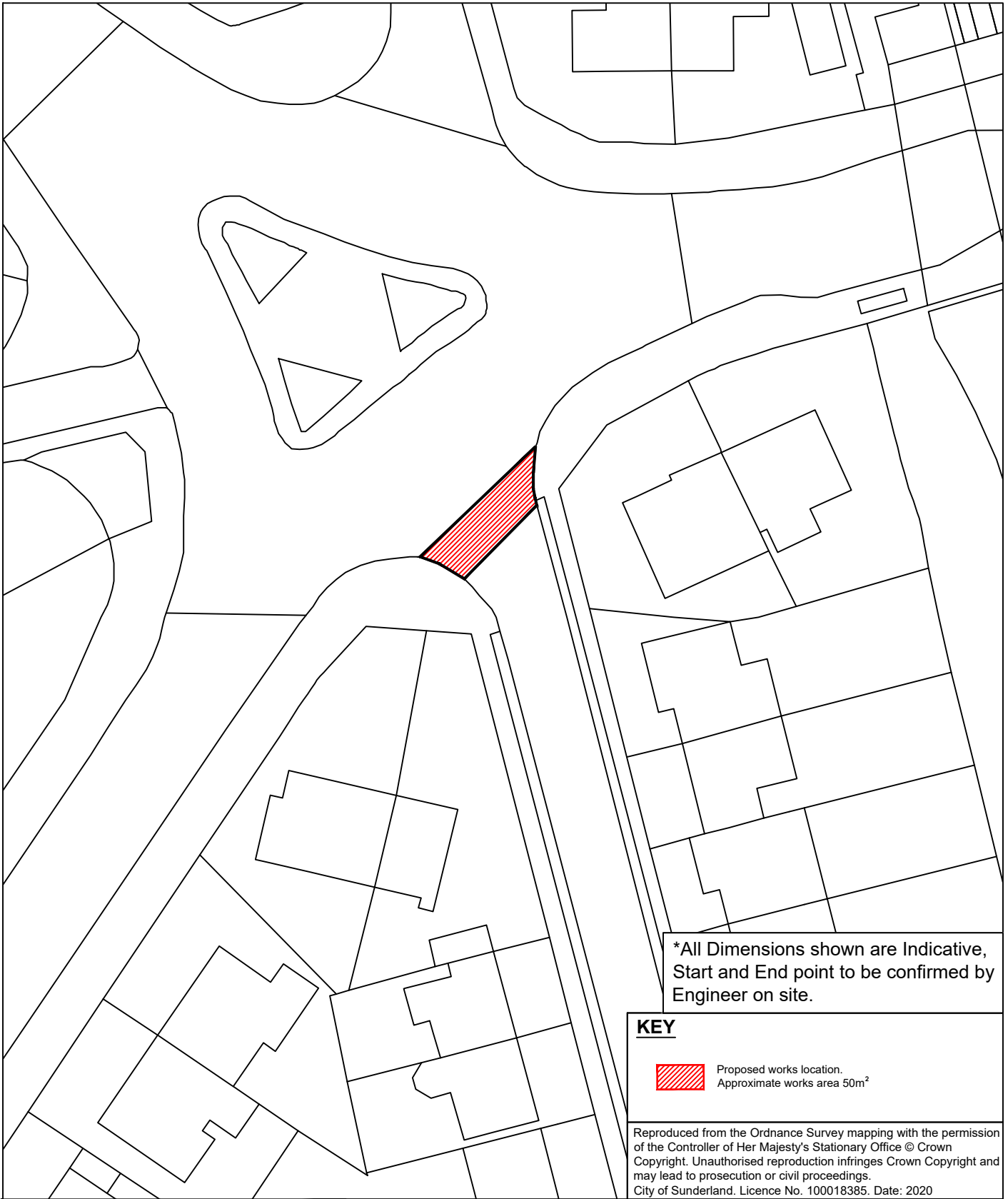
 Proposed works location. Approximate works area 207m²

Reproduced from the Ordnance Survey mapping with the permission of the Controller of Her Majesty's Stationary Office © Crown Copyright. Unauthorised reproduction infringes Crown Copyright and may lead to prosecution or civil proceedings. City of Sunderland. Licence No. 100018385. Date: 2020

Sunderland City Council


Infrastructure, Planning and Transportation,
City Development,
Jack Crawford House,
Commercial Road,
Sunderland
SR2 8QR
Telephone: 0191 520 5555
Web: www.sunderland.gov.uk

PROJECT HIGHWAY MAINTENANCE PROGRAMME 2022/2023 MAINTENANCE SCHEME			
TITLE DUNBLANE ROAD		WARD FULWELL	
PROJECT LEADER G. CARR		NORTH 	
DRAWN BY M. Duffy	CHECKED BY -		APPROVED BY -
DATE 11/02/2022	SCALE 1:500		SHEET SIZE A4
DRAWING No. 10/HM/202223/113			REVISION 0



*All Dimensions shown are Indicative, Start and End point to be confirmed by Engineer on site.

KEY

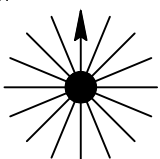
 Proposed works location. Approximate works area 50m²

Reproduced from the Ordnance Survey mapping with the permission of the Controller of Her Majesty's Stationary Office © Crown Copyright. Unauthorised reproduction infringes Crown Copyright and may lead to prosecution or civil proceedings. City of Sunderland. Licence No. 100018385. Date: 2020



Sunderland City Council

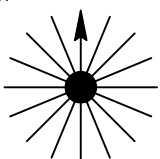
Infrastructure, Planning and Transportation,
City Development,
Jack Crawford House,
Commercial Road,
Sunderland
SR2 8QR
Telephone: 0191 520 5555
Web: www.sunderland.gov.uk

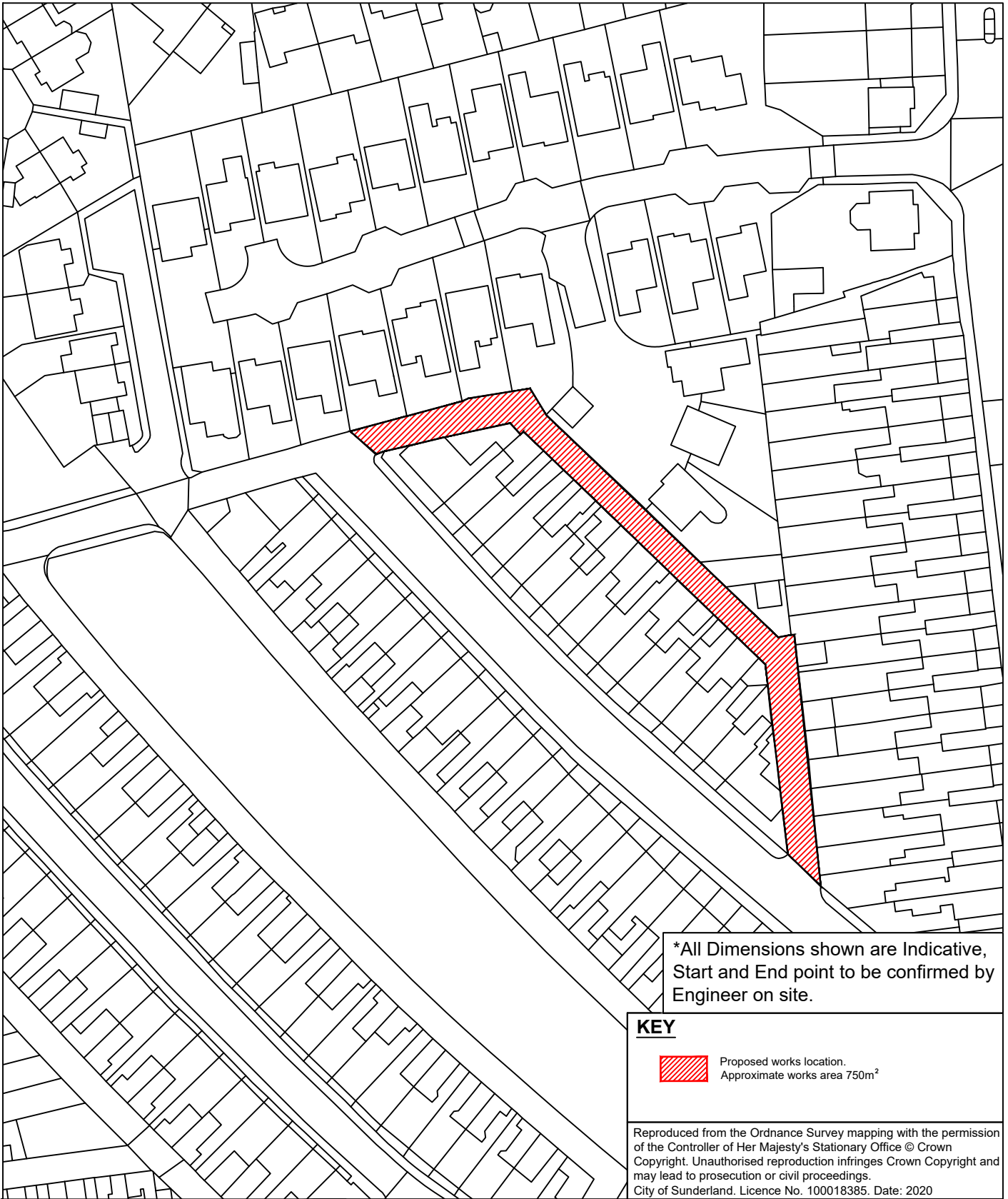
PROJECT HIGHWAY MAINTENANCE PROGRAMME 2022/2023 MAINTENANCE SCHEME			
TITLE KIRKSTONE AVENUE JUNCTION CHARLTON ROAD		WARD FULWELL	
PROJECT LEADER G. CARR		NORTH 	
DRAWN BY M. Duffy	CHECKED BY -		APPROVED BY -
DATE 03/02/2022	SCALE 1:500		SHEET SIZE A4
DRAWING No. 10/HM/20223/114			REVISION 0



Sunderland City Council


Infrastructure, Planning and Transportation,
City Development,
Jack Crawford House,
Commercial Road,
Sunderland
SR2 8QR
Telephone: 0191 520 5555
Web: www.sunderland.gov.uk

PROJECT HIGHWAY MAINTENANCE PROGRAMME 2022/2023 MAINTENANCE SCHEME		
TITLE NEALE STREET NORTH BACK		WARD FULWELL
PROJECT LEADER G. CARR		
DRAWN BY M. Duffy	CHECKED BY -	APPROVED BY -
DATE 03/02/2022	SCALE 1:1000	SHEET SIZE A4
DRAWING No. 10/HM/202223/115		REVISION 0
		NORTH 



*All Dimensions shown are Indicative, Start and End point to be confirmed by Engineer on site.

KEY

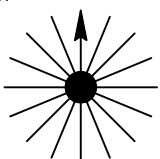
 Proposed works location. Approximate works area 750m²

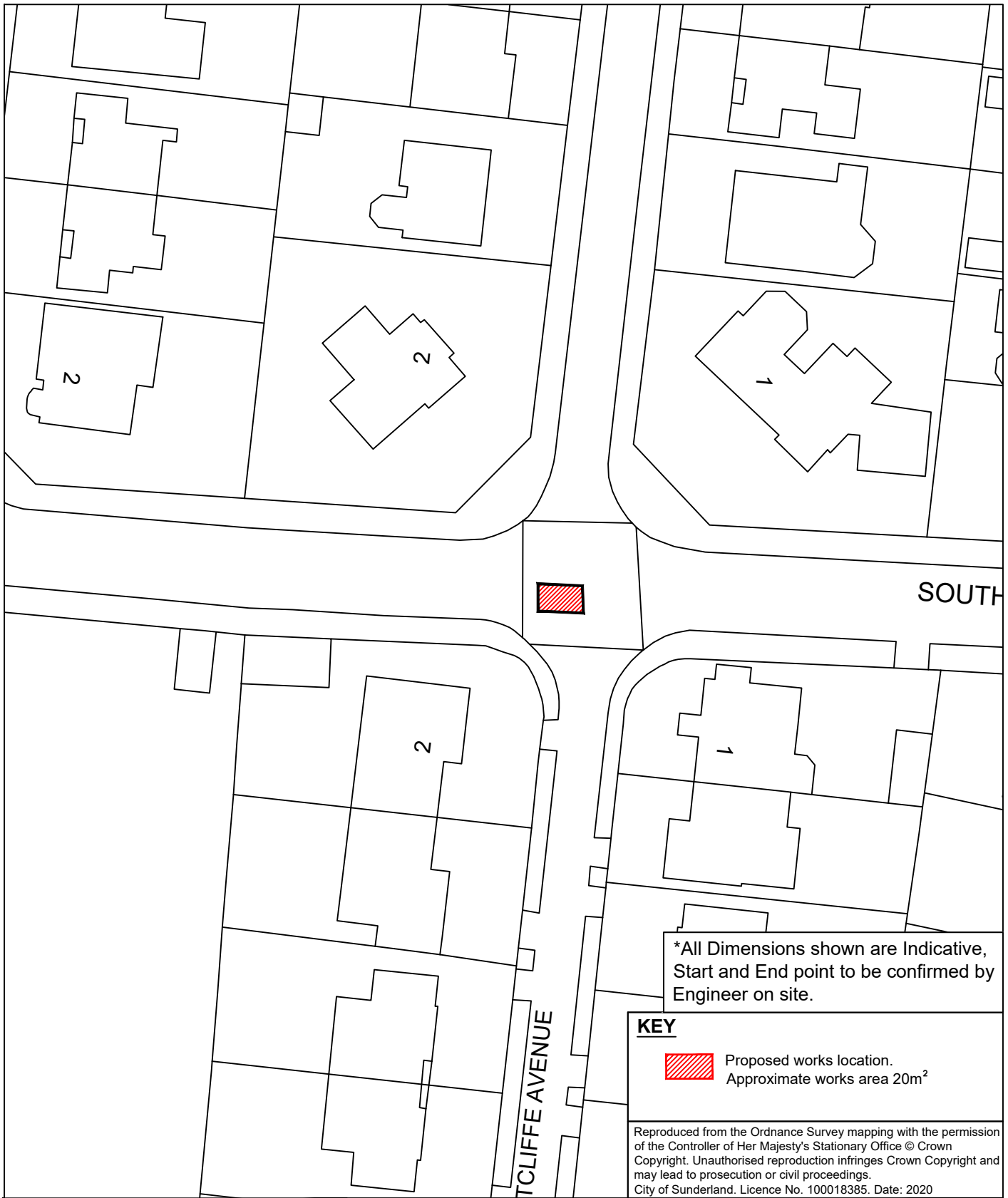
Reproduced from the Ordnance Survey mapping with the permission of the Controller of Her Majesty's Stationary Office © Crown Copyright. Unauthorised reproduction infringes Crown Copyright and may lead to prosecution or civil proceedings. City of Sunderland. Licence No. 100018385. Date: 2020



Sunderland City Council


Infrastructure, Planning and Transportation,
City Development,
Jack Crawford House,
Commercial Road,
Sunderland
SR2 8QR
Telephone: 0191 520 5555
Web: www.sunderland.gov.uk

PROJECT			HIGHWAY MAINTENANCE PROGRAMME 2022/2023 MAINTENANCE SCHEME			
TITLE			WARD			
PRIMROSE CRESCENT NORTH BACK			FULWELL			
PROJECT LEADER			NORTH			
G. CARR						
DRAWN BY	CHECKED BY	APPROVED BY				
M. Duffy	-	-				
DATE	SCALE	SHEET SIZE				
03/02/2022	1:1000	A4				
DRAWING No.			REVISION			
10/HM/202223/116			0			



*All Dimensions shown are Indicative, Start and End point to be confirmed by Engineer on site.

KEY

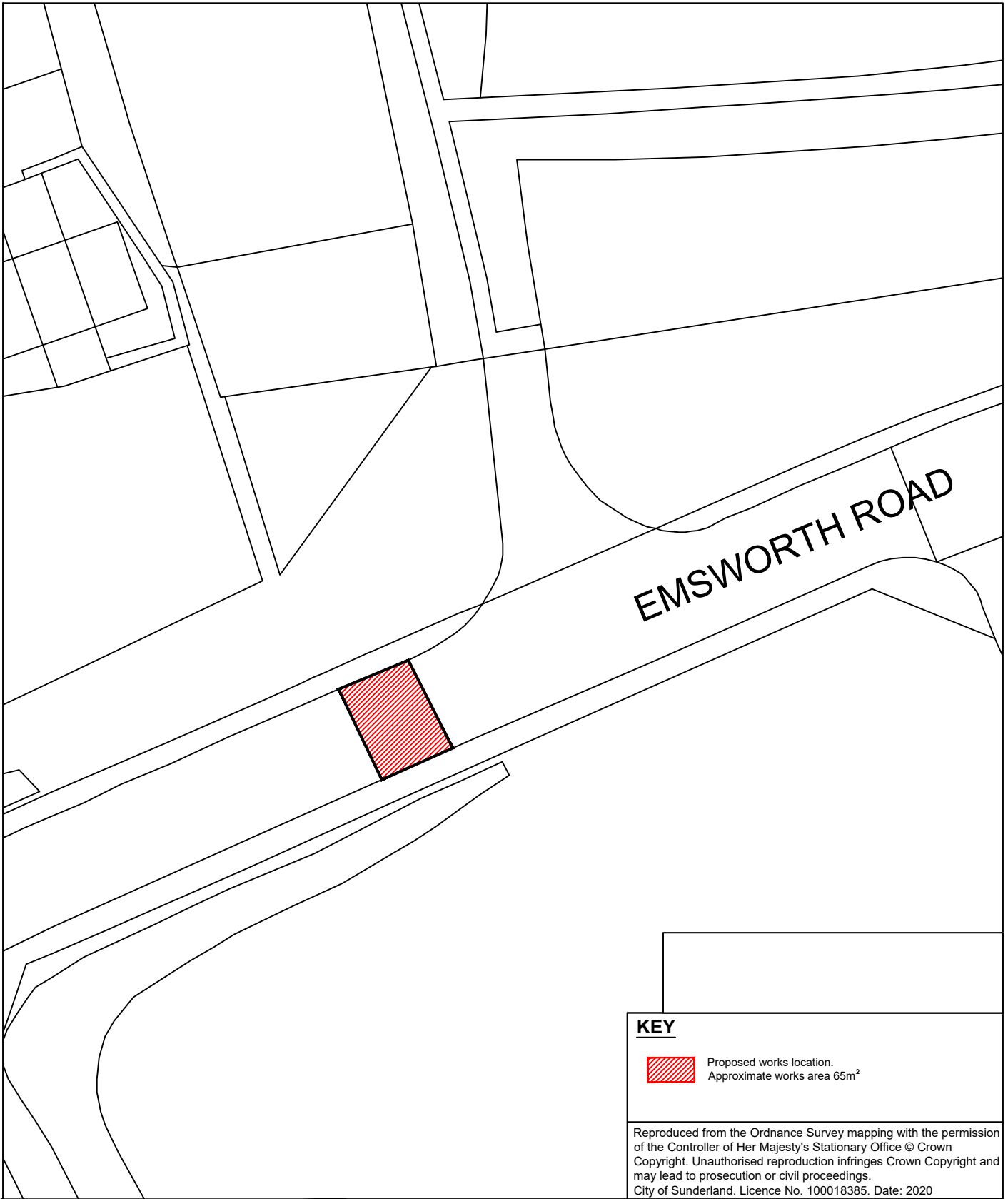
 Proposed works location. Approximate works area 20m²

Reproduced from the Ordnance Survey mapping with the permission of the Controller of Her Majesty's Stationary Office © Crown Copyright. Unauthorised reproduction infringes Crown Copyright and may lead to prosecution or civil proceedings. City of Sunderland. Licence No. 100018385. Date: 2020


Sunderland City Council

Infrastructure, Planning and Transportation,
City Development,
Jack Crawford House,
Commercial Road,
Sunderland
SR2 8QR
Telephone: 0191 520 5555
Web: www.sunderland.gov.uk

PROJECT			HIGHWAY MAINTENANCE PROGRAMME 2022/2023 MAINTENANCE SCHEME		
TITLE		WARD			
SOUTH BENTS AVENUE JUNCTION HUNTCLIFFE AVENUE		FULWELL			
PROJECT LEADER			NORTH		
G. CARR					
DRAWN BY	CHECKED BY	APPROVED BY			
M. Duffy	-	-			
DATE	SCALE	SHEET SIZE			
03/02/2022	1:500	A4			
DRAWING No.		REVISION			
10/HM/202223/117		0			



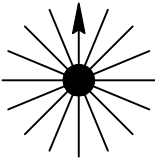
KEY

 Proposed works location.
Approximate works area 65m²

Reproduced from the Ordnance Survey mapping with the permission of the Controller of Her Majesty's Stationary Office © Crown Copyright. Unauthorised reproduction infringes Crown Copyright and may lead to prosecution or civil proceedings.
City of Sunderland. Licence No. 100018385. Date: 2020


Sunderland
 City Council


Infrastructure, Planning and Transportation,
 City Development,
 Jack Crawford House,
 Commercial Road,
 Sunderland
 SR2 8QR
 Telephone: 0191 520 5555
 Web: www.sunderland.gov.uk

PROJECT				HIGHWAY MAINTENANCE PROGRAMME 2022/2023 MAINTENANCE SCHEME					
TITLE			WARD						
EMSWORTH ROAD NEAR ENTRANCE TO PARK			REDHILL						
PROJECT LEADER				NORTH					
G. CARR									
DRAWN BY		CHECKED BY						APPROVED BY	
M. Duffy		-						-	
DATE		SCALE						SHEET SIZE	
03/02/2022		1:500		A4					
DRAWING No.				REVISION					
10/HM/202223/118				0					



*All Dimensions shown are Indicative,
Start and End point to be confirmed by
Engineer on site.

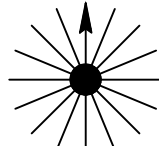
KEY

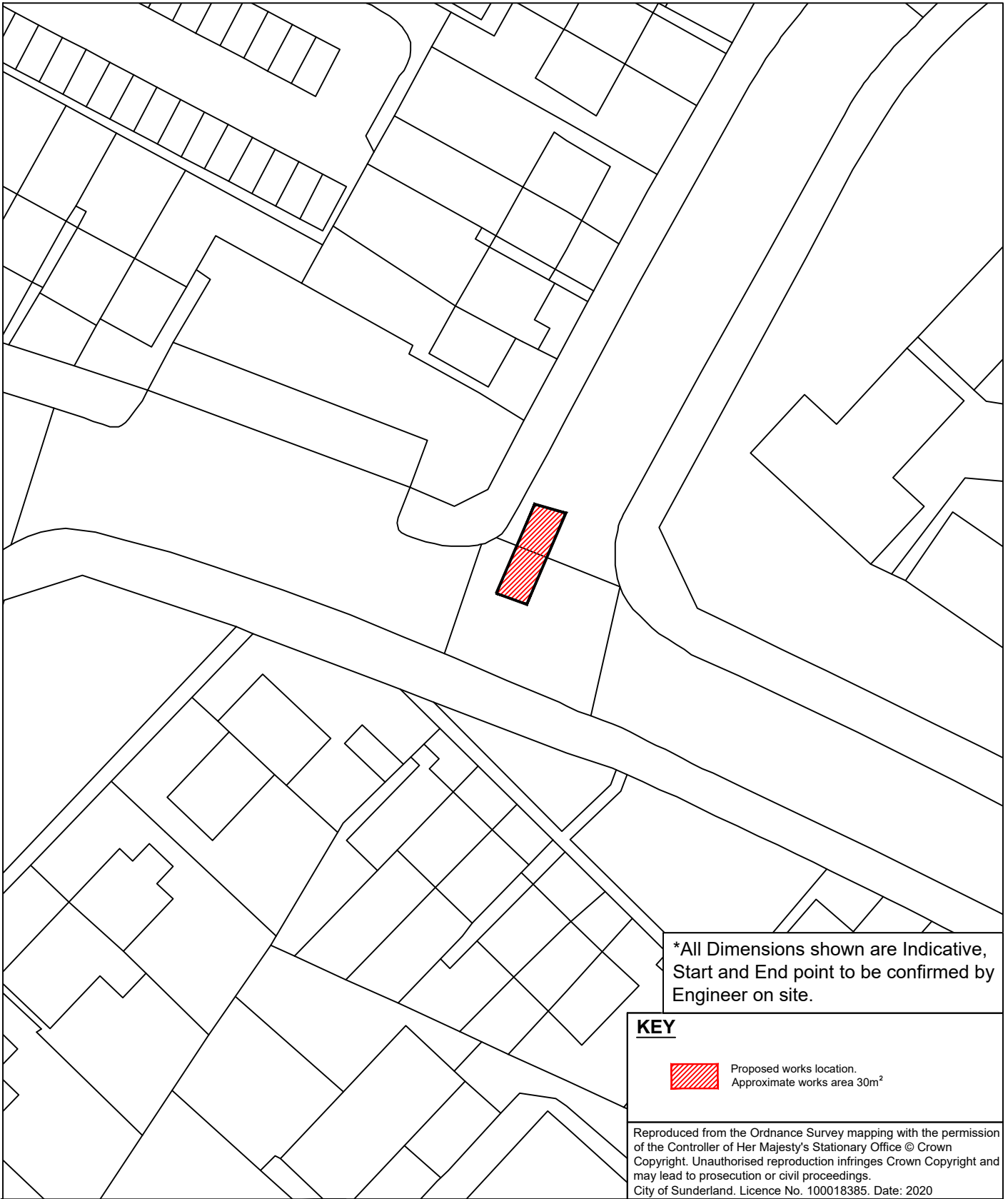
 Proposed works location.
Approximate works area 480m²

Reproduced from the Ordnance Survey mapping with the permission
of the Controller of Her Majesty's Stationary Office © Crown
Copyright. Unauthorised reproduction infringes Crown Copyright and
may lead to prosecution or civil proceedings.
City of Sunderland. Licence No. 100018385. Date: 2020


**Sunderland
City Council**


Infrastructure, Planning and Transportation,
City Development,
Jack Crawford House,
Commercial Road,
Sunderland
SR2 8QR
Telephone: 0191 520 5555
Web: www.sunderland.gov.uk

PROJECT			HIGHWAY MAINTENANCE PROGRAMME 2022/2023 MAINTENANCE SCHEME		
TITLE		WARDS			
KINGSWAY		CASTLE			
PROJECT LEADER			NORTH		
G. CARR					
DRAWN BY	CHECKED BY	APPROVED BY			
M. Duffy	-	-			
DATE	SCALE	SHEET SIZE			
11/02/2022	1:1500	A4			
DRAWING No.		REVISION			
10/HM/202223/119		0			



*All Dimensions shown are Indicative, Start and End point to be confirmed by Engineer on site.

KEY

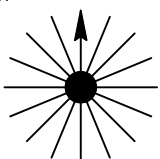
 Proposed works location. Approximate works area 30m²

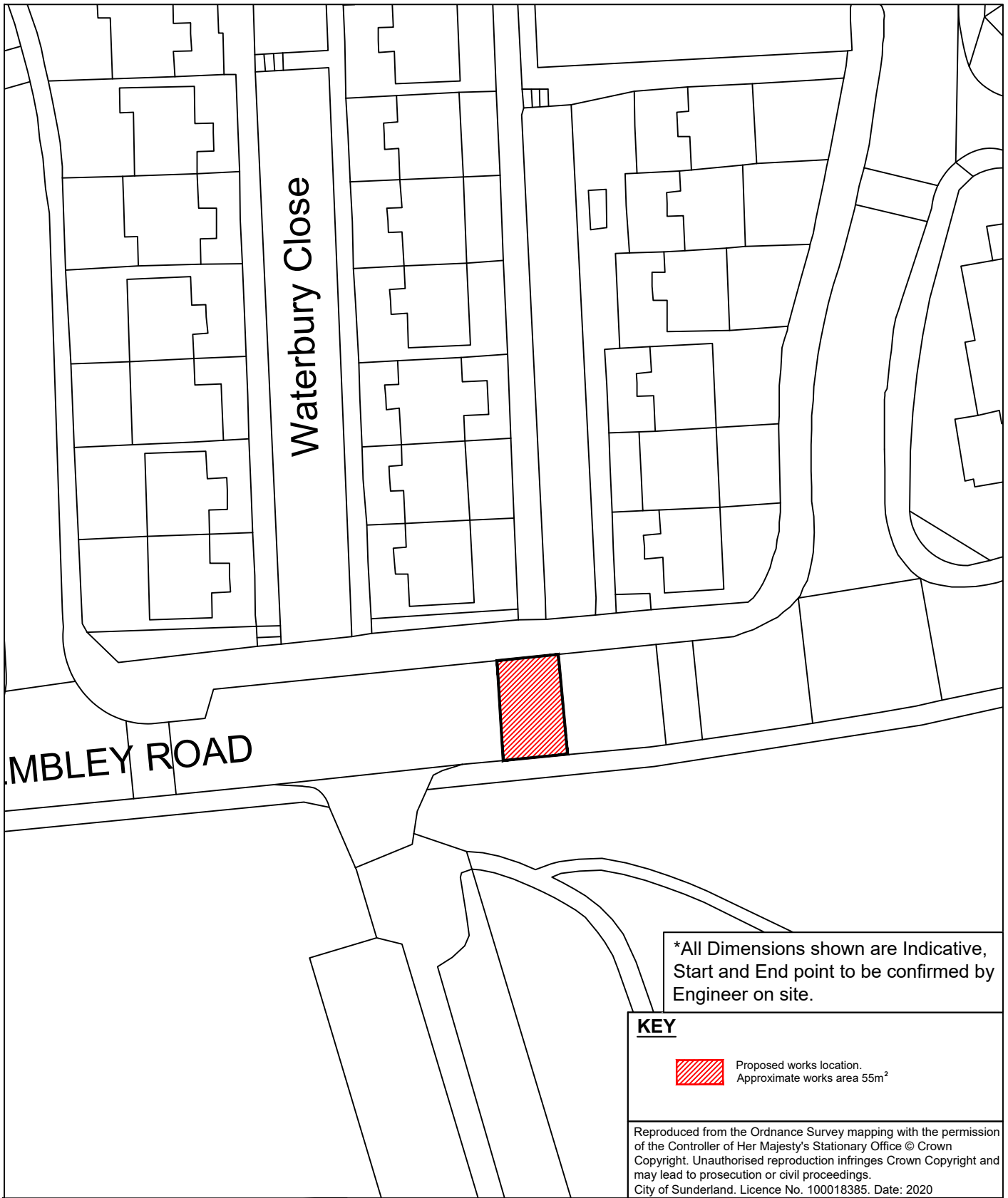
Reproduced from the Ordnance Survey mapping with the permission of the Controller of Her Majesty's Stationary Office © Crown Copyright. Unauthorised reproduction infringes Crown Copyright and may lead to prosecution or civil proceedings. City of Sunderland. Licence No. 100018385. Date: 2020



Sunderland City Council


Infrastructure, Planning and Transportation,
 City Development,
 Jack Crawford House,
 Commercial Road,
 Sunderland
 SR2 8QR
 Telephone: 0191 520 5555
 Web: www.sunderland.gov.uk

PROJECT			HIGHWAY MAINTENANCE PROGRAMME 2022/2023 MAINTENANCE SCHEME		
TITLE			RUTHERGLEN ROAD & RHODESIA ROAD		WARD REDHILL
PROJECT LEADER G. CARR			NORTH		
DRAWN BY M. Duffy	CHECKED BY -	APPROVED BY -			
DATE 03/02/2022	SCALE 1:500	SHEET SIZE A4			
DRAWING No. 10/HM/202223/120		REVISION 0			



*All Dimensions shown are Indicative, Start and End point to be confirmed by Engineer on site.

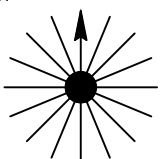
KEY

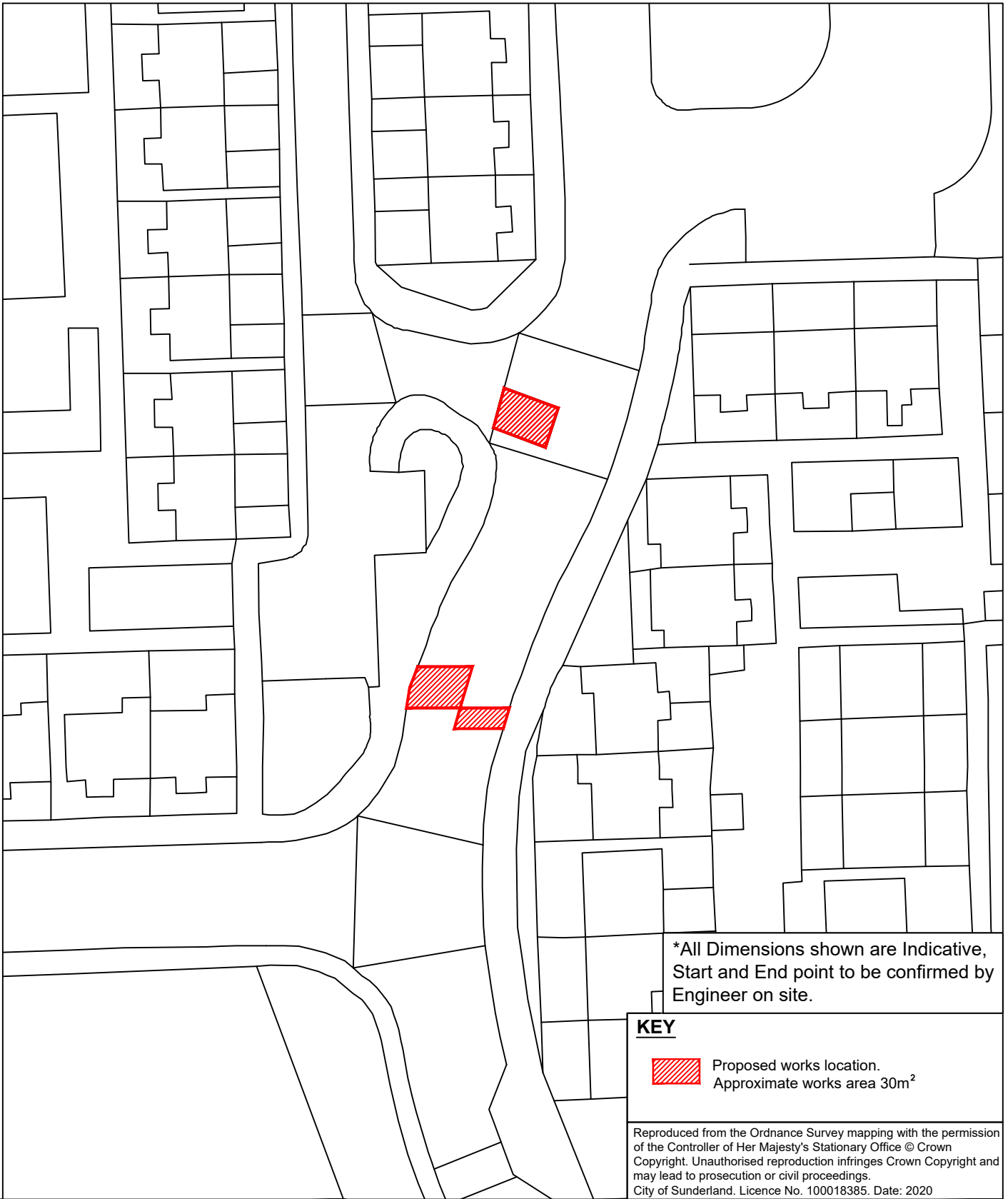
 Proposed works location. Approximate works area 55m²

Reproduced from the Ordnance Survey mapping with the permission of the Controller of Her Majesty's Stationary Office © Crown Copyright. Unauthorised reproduction infringes Crown Copyright and may lead to prosecution or civil proceedings. City of Sunderland. Licence No. 100018385. Date: 2020


Sunderland
 City Council


Infrastructure, Planning and Transportation,
 City Development,
 Jack Crawford House,
 Commercial Road,
 Sunderland
 SR2 8QR
 Telephone: 0191 520 5555
 Web: www.sunderland.gov.uk

PROJECT			HIGHWAY MAINTENANCE PROGRAMME 2022/2023 MAINTENANCE SCHEME		
TITLE		WARD			
WEMBLEY ROAD OPPOSITE WATERBURY CLOSE		REDHILL			
PROJECT LEADER			NORTH		
G. CARR					
DRAWN BY	CHECKED BY	APPROVED BY			
M. Duffy	-	-			
DATE	SCALE	SHEET SIZE			
03/02/2022	1:500	A4			
DRAWING No.		REVISION			
10/HM/202223/****		0			



*All Dimensions shown are Indicative, Start and End point to be confirmed by Engineer on site.

KEY

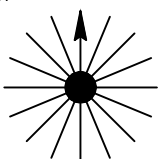
 Proposed works location. Approximate works area 30m²

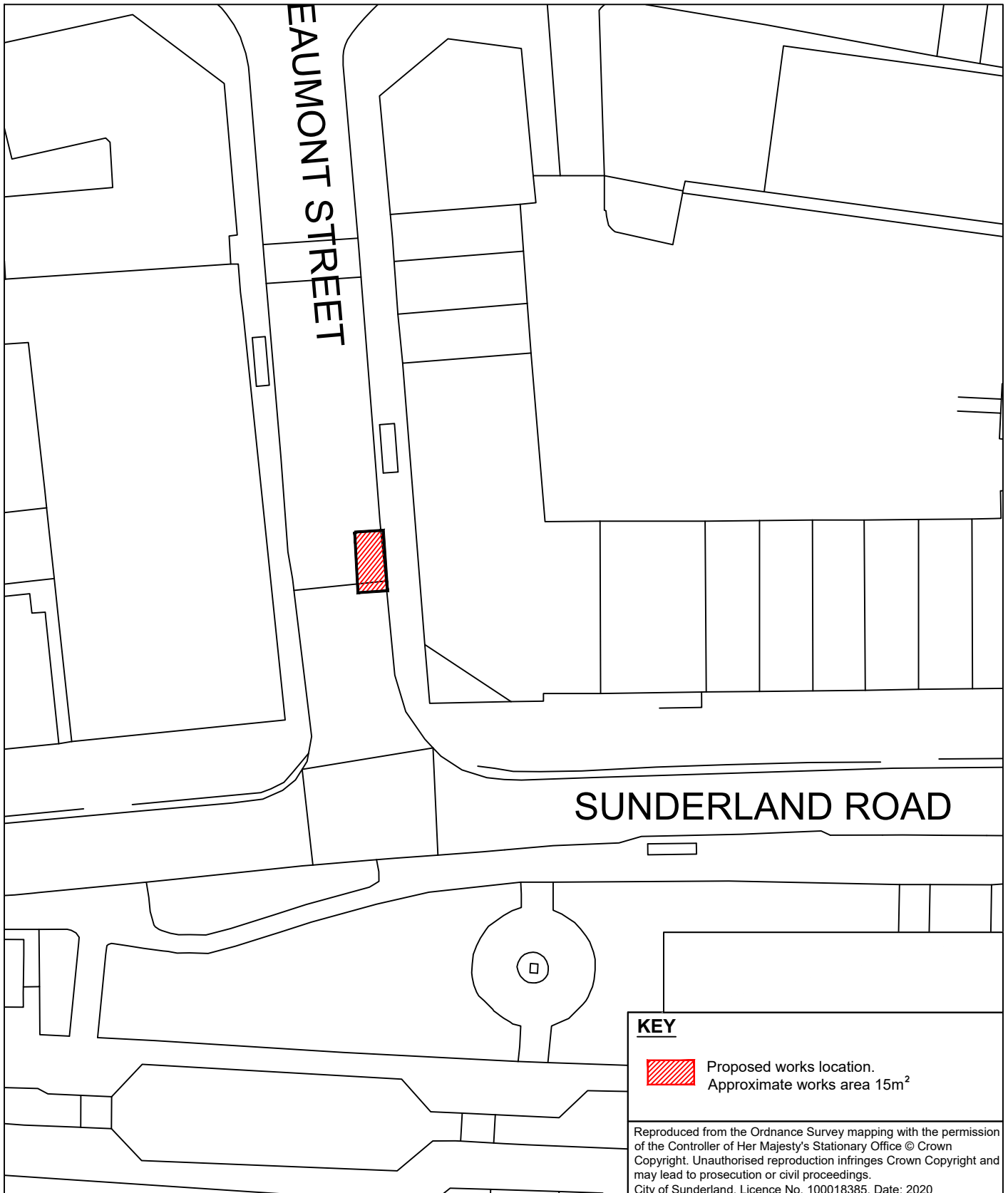
Reproduced from the Ordnance Survey mapping with the permission of the Controller of Her Majesty's Stationary Office © Crown Copyright. Unauthorised reproduction infringes Crown Copyright and may lead to prosecution or civil proceedings. City of Sunderland. Licence No. 100018385. Date: 2020




Sunderland City Council

Infrastructure, Planning and Transportation,
City Development,
Jack Crawford House,
Commercial Road,
Sunderland
SR2 8QR
Telephone: 0191 520 5555
Web: www.sunderland.gov.uk

PROJECT HIGHWAY MAINTENANCE PROGRAMME 2022/2023 MAINTENANCE SCHEME			
TITLE WILTSHIRE ROAD		WARD REDHILL	
PROJECT LEADER G. CARR		NORTH 	
DRAWN BY GS	CHECKED BY -		APPROVED BY -
DATE 03/2022	SCALE 1:500		SHEET SIZE A4
DRAWING No. 10/HM/202223/122			REVISION 0



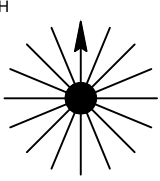
KEY

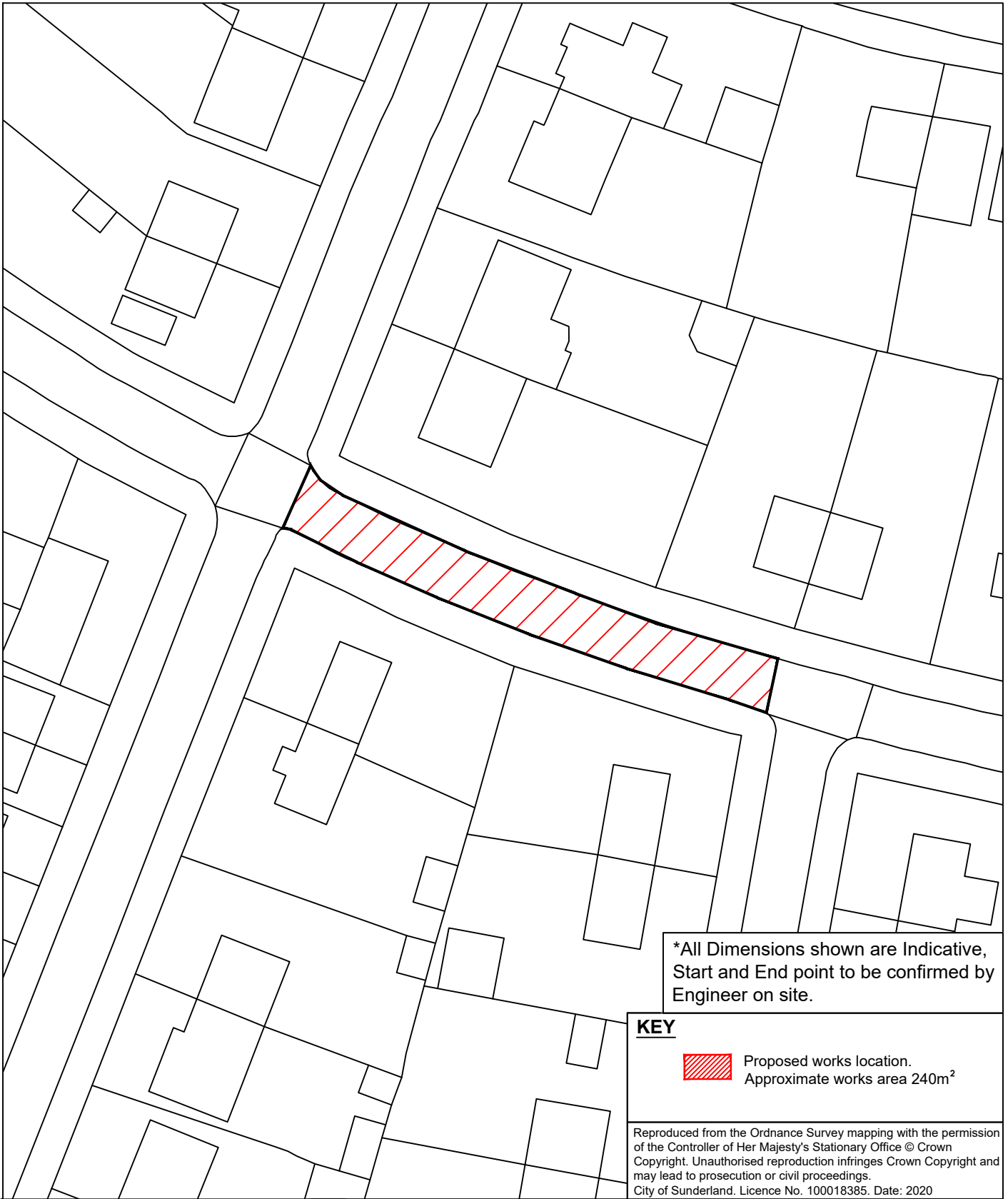
 Proposed works location.
Approximate works area 15m²

Reproduced from the Ordnance Survey mapping with the permission of the Controller of Her Majesty's Stationary Office © Crown Copyright. Unauthorised reproduction infringes Crown Copyright and may lead to prosecution or civil proceedings.
City of Sunderland. Licence No. 100018385. Date: 2020

Sunderland
City Council


Infrastructure, Planning and Transportation,
City Development,
Jack Crawford House,
Commercial Road,
Sunderland
SR2 8QR
Telephone: 0191 520 5555
Web: www.sunderland.gov.uk

PROJECT			HIGHWAY MAINTENANCE PROGRAMME 2022/2023 MAINTENANCE SCHEME		
TITLE		WARD			
BEAUMONT STREET JUNCTION SUNDERLAND ROAD		Southwick			
PROJECT LEADER			NORTH		
G. CARR					
DRAWN BY	CHECKED BY	APPROVED BY			
M. Duffy	-	-			
DATE	SCALE	SHEET SIZE			
03/02/2022	1:500	A4			
DRAWING No.		REVISION			
10/HM/202223/123		0			



*All Dimensions shown are Indicative, Start and End point to be confirmed by Engineer on site.

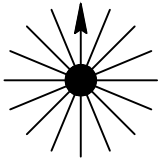
KEY

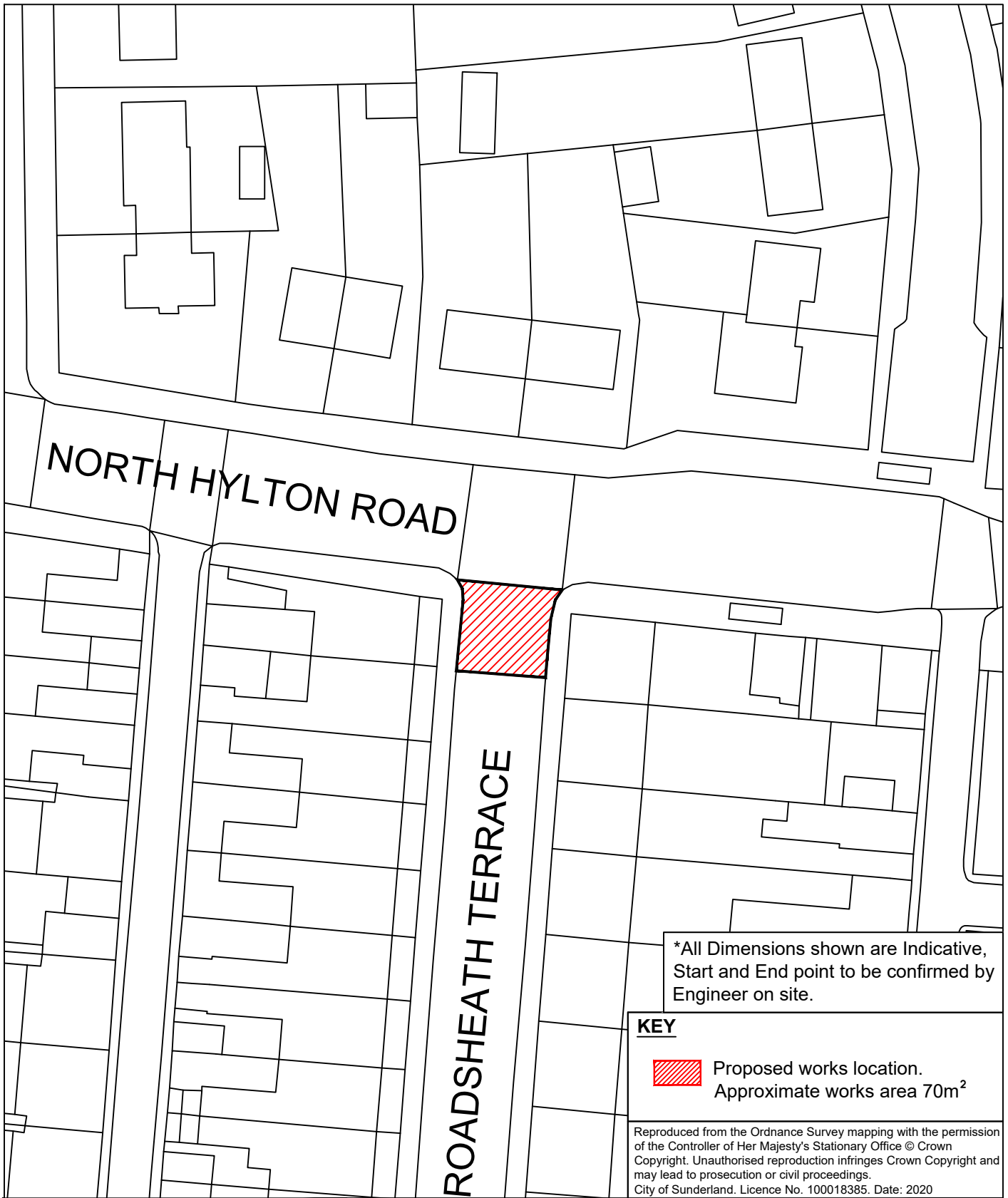
 Proposed works location. Approximate works area 240m²

Reproduced from the Ordnance Survey mapping with the permission of the Controller of Her Majesty's Stationary Office © Crown Copyright. Unauthorised reproduction infringes Crown Copyright and may lead to prosecution or civil proceedings. City of Sunderland. Licence No. 100018385. Date: 2020


Sunderland
 City Council

Infrastructure, Planning and Transportation,
 City Development,
 Jack Crawford House,
 Commercial Road,
 Sunderland
 SR2 8QR
 Telephone: 0191 520 5555
 Web: www.sunderland.gov.uk

PROJECT				HIGHWAY MAINTENANCE PROGRAMME 2022/2023			
MAINTENANCE SCHEME							
TITLE			WARD				
BEECHWOOD CRESCENT			SOUTHWICK				
YEWTREE AVE TO HOLLYWOOD AVE							
PROJECT LEADER				NORTH 			
G. CARR							
DRAWN BY	CHECKED BY	APPROVED BY					
M. Duffy	-	-					
DATE	SCALE	SHEET SIZE					
03/02/2022	1:500	A4					
DRAWING No.			REVISION				
10/HM/202223/124			0				



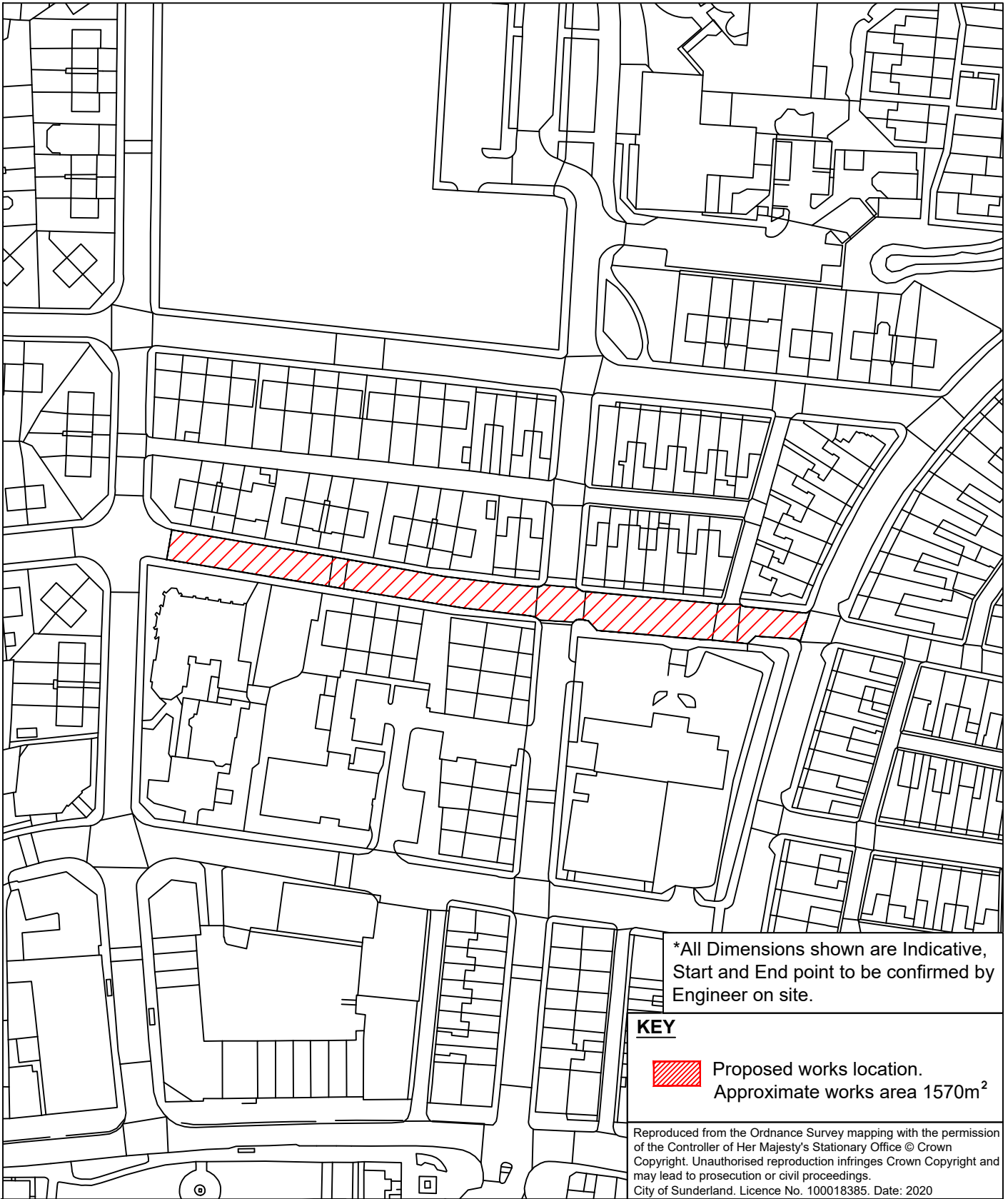
Sunderland City Council

Infrastructure, Planning and Transportation,
City Development,
Jack Crawford House,
Commercial Road,
Sunderland
SR2 8QR
Telephone: 0191 520 5555
Web: www.sunderland.gov.uk

PROJECT HIGHWAY MAINTENANCE PROGRAMME 2022/2023 MAINTENANCE SCHEME		
TITLE BROADSHEATH TERRACE JCN NORTH HYLTON ROAD		WARD SOUTHWICK
PROJECT LEADER G. CARR		
DRAWN BY M. Duffy	CHECKED BY -	APPROVED BY -
DATE 03/02/2022	SCALE 1:500	SHEET SIZE A4
DRAWING No. 10/HM/202223/125		REVISION 0


NORTH





*All Dimensions shown are Indicative, Start and End point to be confirmed by Engineer on site.

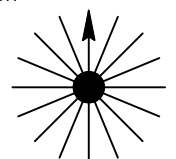
KEY

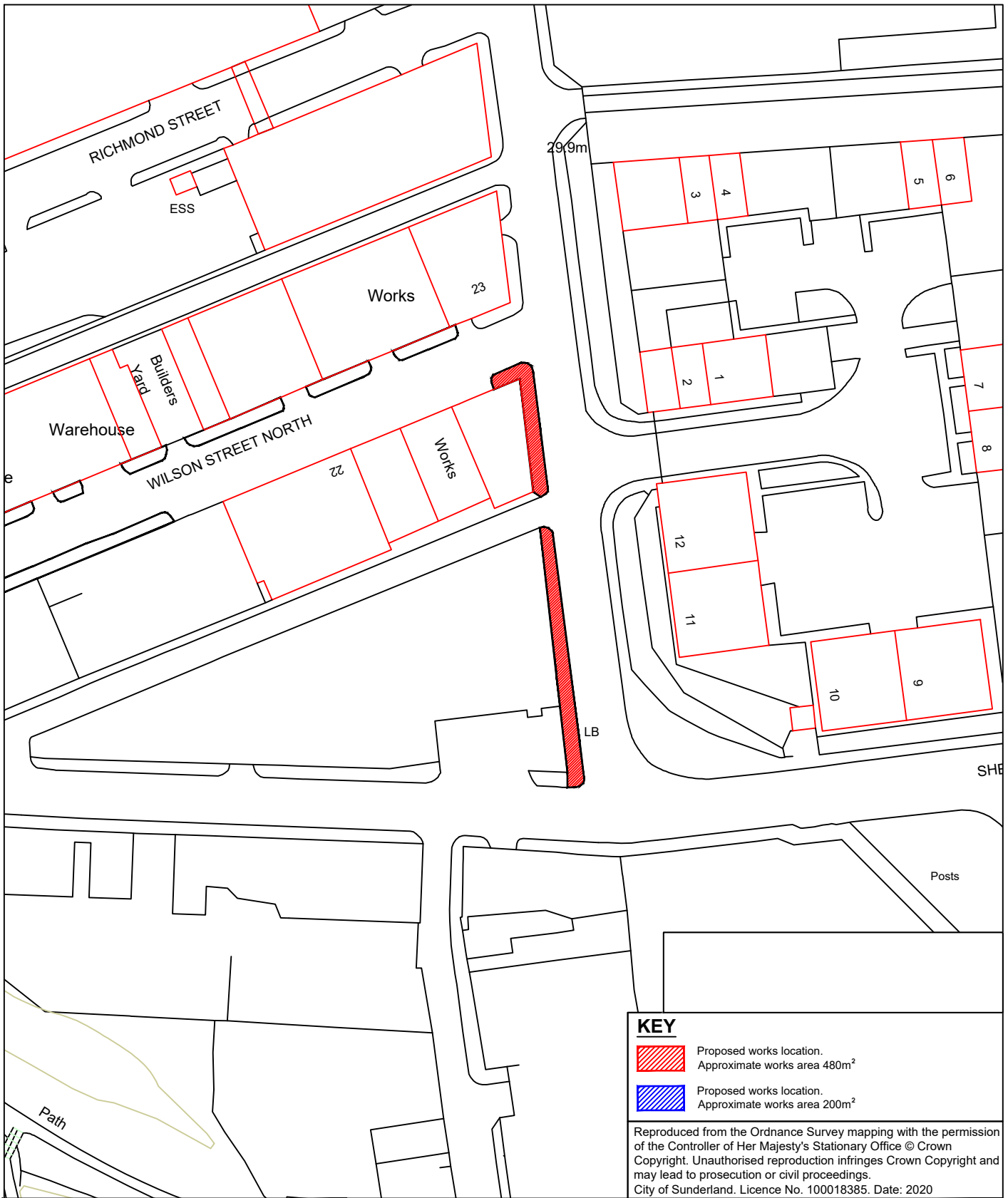
 Proposed works location. Approximate works area 1570m²

Reproduced from the Ordnance Survey mapping with the permission of the Controller of Her Majesty's Stationary Office © Crown Copyright. Unauthorised reproduction infringes Crown Copyright and may lead to prosecution or civil proceedings. City of Sunderland. Licence No. 100018385. Date: 2020

Sunderland City Council

Infrastructure, Planning and Transportation,
City Development,
Jack Crawford House,
Commercial Road,
Sunderland
SR2 8QR
Telephone: 0191 520 5555
Web: www.sunderland.gov.uk

PROJECT			HIGHWAY MAINTENANCE PROGRAMME 2022/2023 MAINTENANCE SCHEME		
TITLE		GOSCHEN STREET		WARD	
				SOUTHWICK	
PROJECT LEADER			NORTH		
G. CARR					
DRAWN BY	CHECKED BY	APPROVED BY			
M. Duffy	-	-			
DATE	SCALE	SHEET SIZE			
03/02/2022	1:1500	A4			
DRAWING No.		REVISION			
10/HM/202223/126		0			



KEY

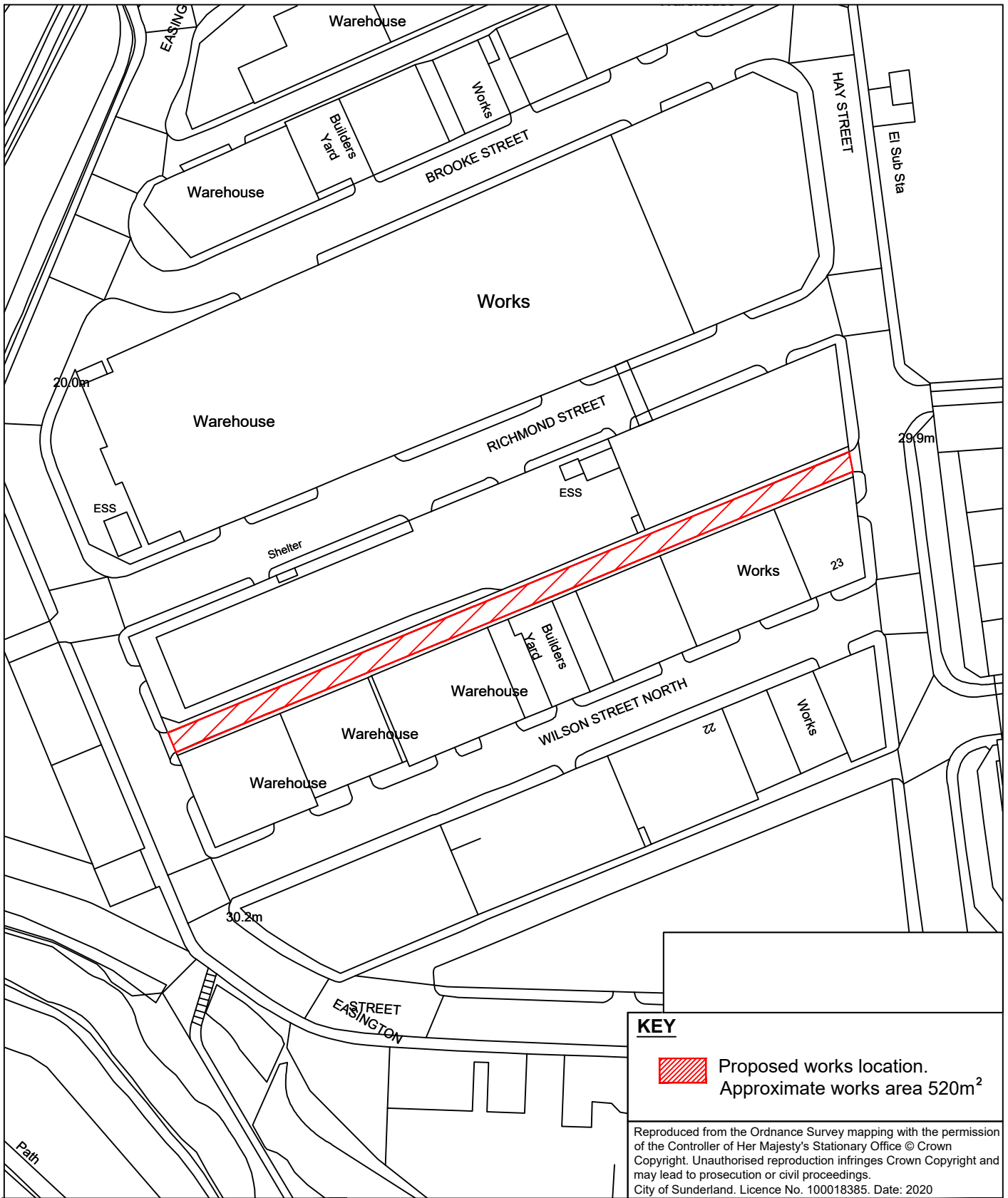
- Proposed works location. Approximate works area 480m²
- Proposed works location. Approximate works area 200m²

Reproduced from the Ordnance Survey mapping with the permission of the Controller of Her Majesty's Stationary Office © Crown Copyright. Unauthorised reproduction infringes Crown Copyright and may lead to prosecution or civil proceedings.
City of Sunderland. Licence No. 100018385. Date: 2020


Sunderland City Council

Infrastructure, Planning and Transportation,
City Development,
Jack Crawford House,
Commercial Road,
Sunderland
SR2 8QR
Telephone: 0191 520 5555
Web: www.sunderland.gov.uk

PROJECT			HIGHWAY MAINTENANCE PROGRAMME 2022/2023 MAINTENANCE SCHEME		
TITLE		HAY STREET		WARD	
				Southwick	
PROJECT LEADER			G. CARR		
DRAWN BY	CHECKED BY	APPROVED BY			
M. Duffy	-	-			
DATE	SCALE	SHEET SIZE			
13/12/2021	NTS	A4			
DRAWING No.		REVISION			
10/HM/202223/127		0			



KEY

 Proposed works location.
Approximate works area 520m²

Reproduced from the Ordnance Survey mapping with the permission of the Controller of Her Majesty's Stationary Office © Crown Copyright. Unauthorised reproduction infringes Crown Copyright and may lead to prosecution or civil proceedings.
City of Sunderland. Licence No. 100018385. Date: 2020

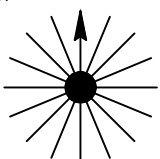


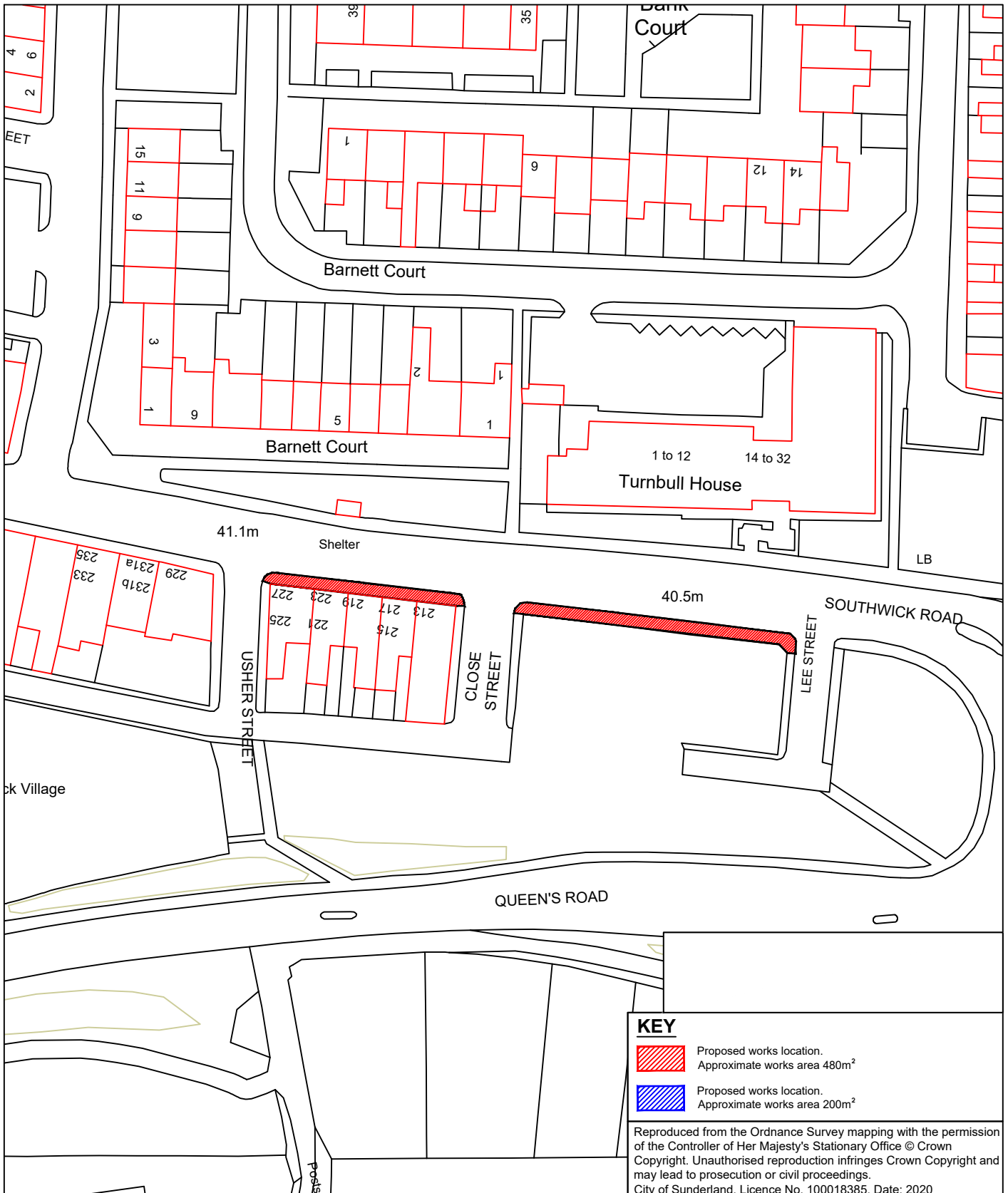
Sunderland City Council

Infrastructure, Planning and Transportation,
City Development,
Jack Crawford House,
Commercial Road,
Sunderland
SR2 8QR
Telephone: 0191 520 5555
Web: www.sunderland.gov.uk

PROJECT HIGHWAY MAINTENANCE PROGRAMME 2022/2023 MAINTENANCE SCHEME		
TITLE WILSON STREET NORTH BACK		WARD SOUTHWICK
PROJECT LEADER G. CARR		
DRAWN BY M. Duffy	CHECKED BY -	APPROVED BY -
DATE 03/02/2022	SCALE 1:1000	SHEET SIZE A4
DRAWING No. 10/HM/202223/129		REVISION 0

NORTH





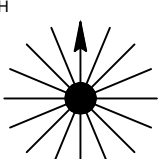
- KEY**
- Proposed works location. Approximate works area 480m²
 - Proposed works location. Approximate works area 200m²

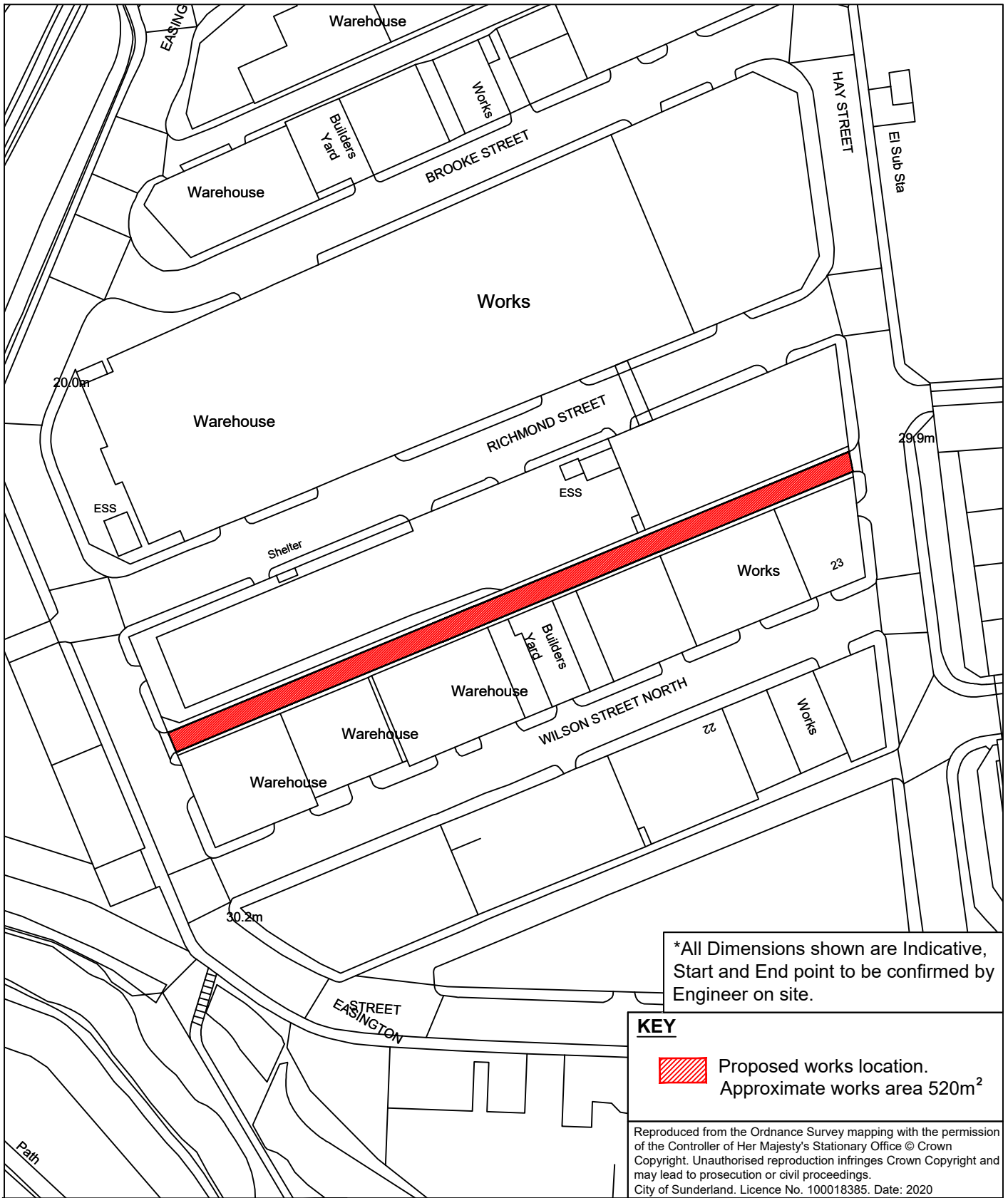
Reproduced from the Ordnance Survey mapping with the permission of the Controller of Her Majesty's Stationary Office © Crown Copyright. Unauthorised reproduction infringes Crown Copyright and may lead to prosecution or civil proceedings.
 City of Sunderland. Licence No. 100018385. Date: 2020



**Sunderland
City Council**


Infrastructure, Planning and Transportation,
 City Development,
 Jack Crawford House,
 Commercial Road,
 Sunderland
 SR2 8QR
 Telephone: 0191 520 5555
 Web: www.sunderland.gov.uk

PROJECT			HIGHWAY MAINTENANCE PROGRAMME 2022/2023 MAINTENANCE SCHEME		
TITLE			WARD		
SOUTHWICK ROAD			Southwick		
PROJECT LEADER			NORTH		
G. CARR					
DRAWN BY	CHECKED BY	APPROVED BY			
M. Duffy	-	-			
DATE	SCALE	SHEET SIZE			
13/12/2021	NTS	A4			
DRAWING No.			REVISION		
10/HM/202223/130			0		



*All Dimensions shown are Indicative, Start and End point to be confirmed by Engineer on site.

KEY

 Proposed works location. Approximate works area 520m²

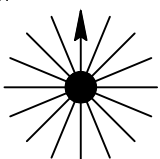
Reproduced from the Ordnance Survey mapping with the permission of the Controller of Her Majesty's Stationary Office © Crown Copyright. Unauthorised reproduction infringes Crown Copyright and may lead to prosecution or civil proceedings. City of Sunderland. Licence No. 100018385. Date: 2020

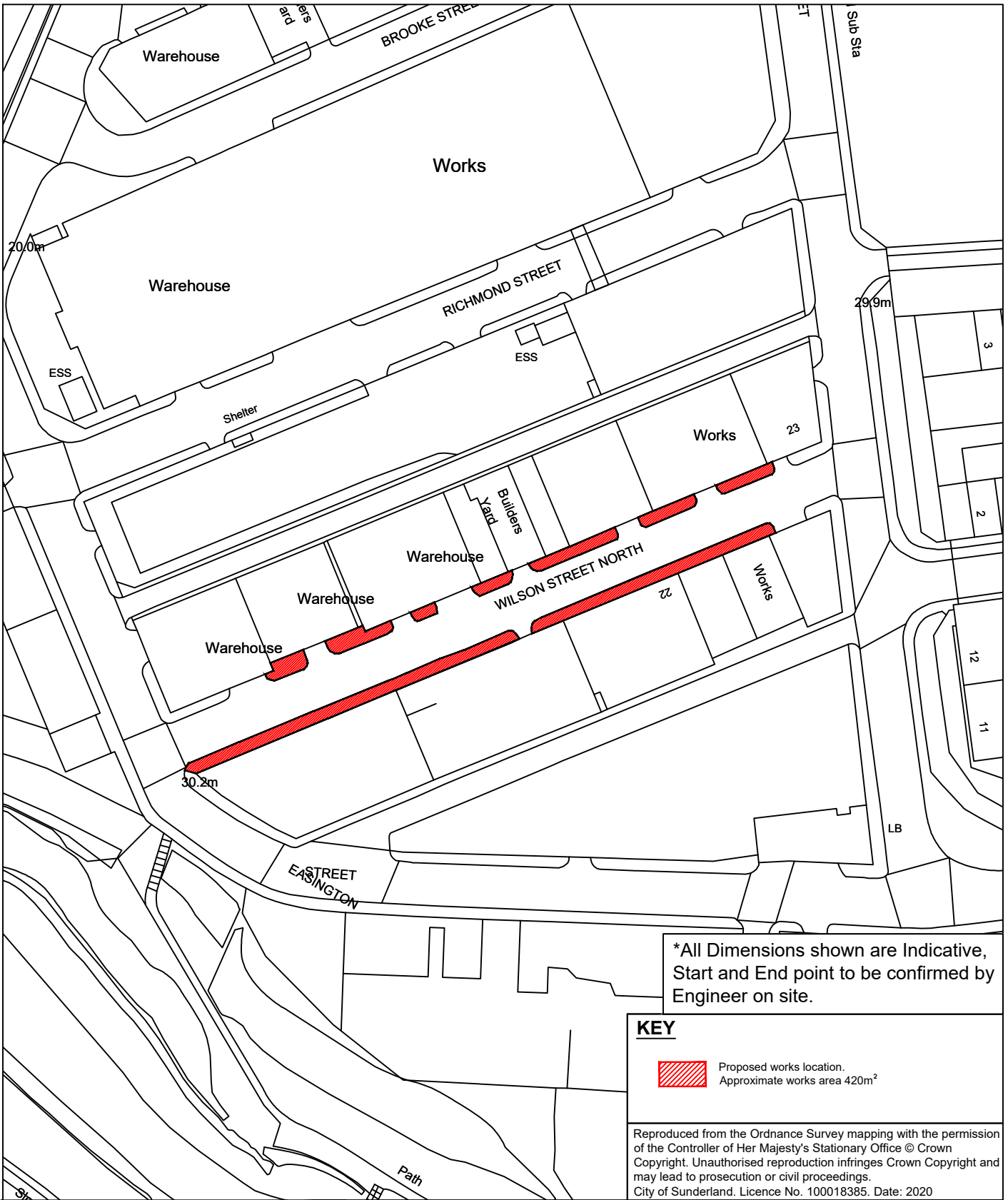
Sunderland City Council

Infrastructure, Planning and Transportation,
City Development,
Jack Crawford House,
Commercial Road,
Sunderland
SR2 8QR
Telephone: 0191 520 5555
Web: www.sunderland.gov.uk

PROJECT HIGHWAY MAINTENANCE PROGRAMME 2022/2023 MAINTENANCE SCHEME		
TITLE WILSON STREET NORTH BACK		WARD SOUTHWICK
PROJECT LEADER G. CARR		
DRAWN BY M. Duffy	CHECKED BY -	APPROVED BY -
DATE 03/02/2022	SCALE 1:1000	SHEET SIZE A4
DRAWING No. 10/HM/202223/****		REVISION 0


NORTH





*All Dimensions shown are Indicative, Start and End point to be confirmed by Engineer on site.

KEY

 Proposed works location. Approximate works area 420m²

Reproduced from the Ordnance Survey mapping with the permission of the Controller of Her Majesty's Stationary Office © Crown Copyright. Unauthorised reproduction infringes Crown Copyright and may lead to prosecution or civil proceedings. City of Sunderland. Licence No. 100018385. Date: 2020

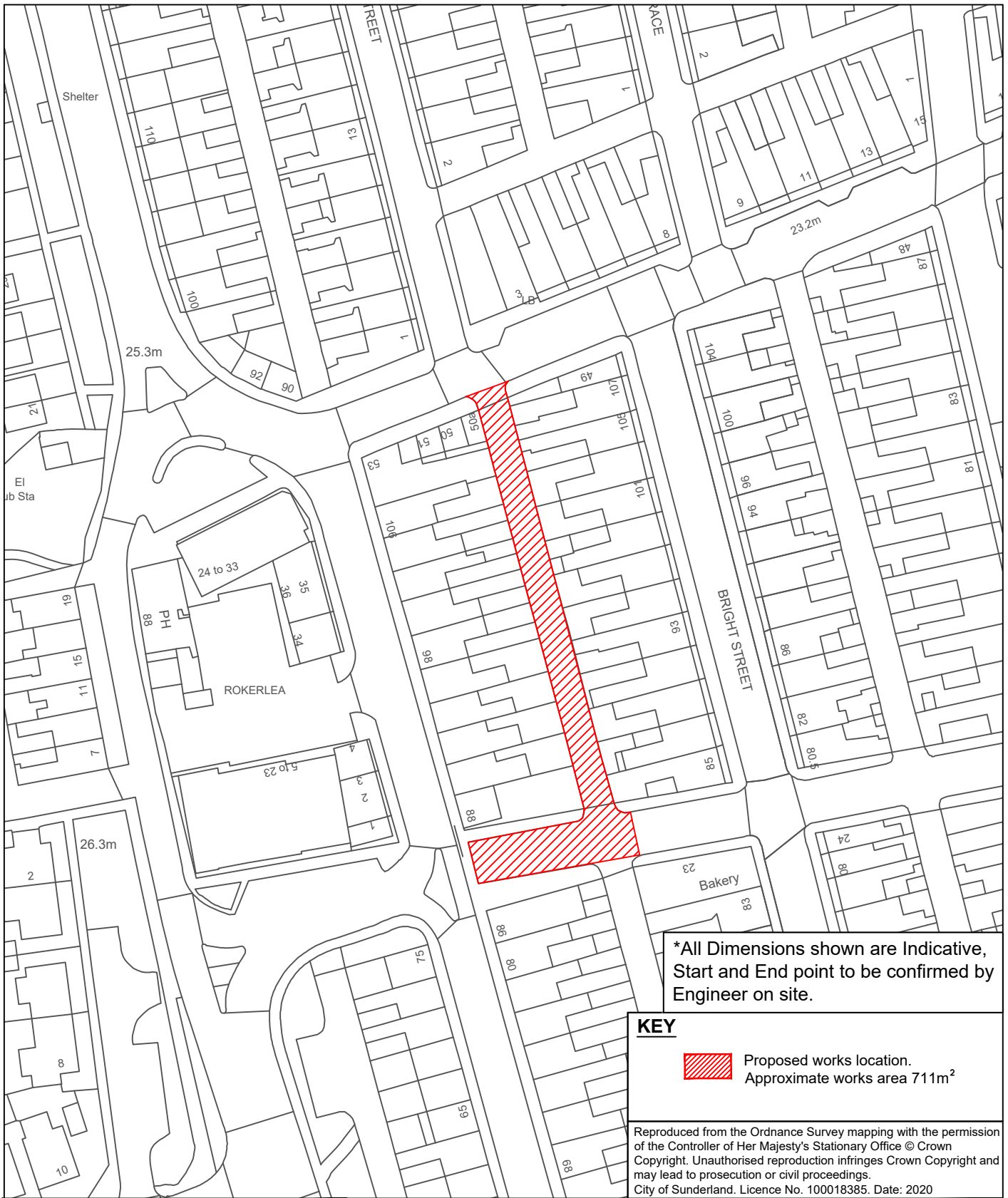
Sunderland City Council

Infrastructure, Planning and Transportation,
City Development,
Jack Crawford House,
Commercial Road,
Sunderland
SR2 8QR
Telephone: 0191 520 5555
Web: www.sunderland.gov.uk

PROJECT HIGHWAY MAINTENANCE PROGRAMME 2022/2023 MAINTENANCE SCHEME		
TITLE WILSON STREET NORTH		WARD SOUTHWICK
PROJECT LEADER G. CARR		
DRAWN BY M. Duffy	CHECKED BY -	APPROVED BY -
DATE 03/02/2022	SCALE 1:1000	SHEET SIZE A4
DRAWING No. 10/HM/202223/131		REVISION 0


NORTH





*All Dimensions shown are Indicative,
Start and End point to be confirmed by
Engineer on site.

KEY

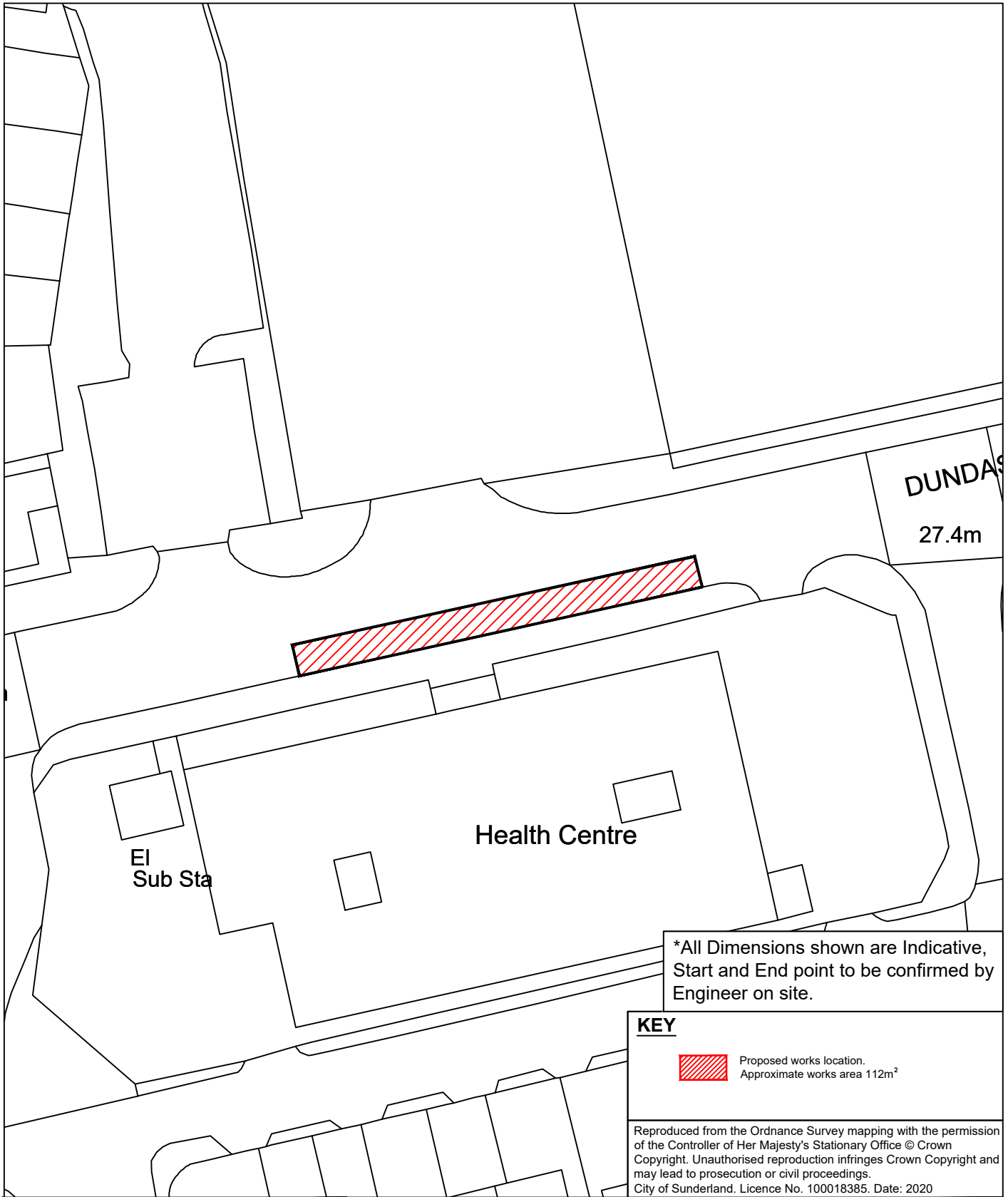
 Proposed works location.
Approximate works area 711m²

Reproduced from the Ordnance Survey mapping with the permission
of the Controller of Her Majesty's Stationary Office © Crown
Copyright. Unauthorised reproduction infringes Crown Copyright and
may lead to prosecution or civil proceedings.
City of Sunderland. Licence No. 100018385. Date: 2020

**Sunderland
City Council**

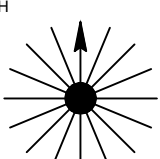
Infrastructure, Planning and Transportation,
City Development,
Jack Crawford House,
Commercial Road,
Sunderland
SR2 8QR
Telephone: 0191 520 5555
Web: www.sunderland.gov.uk

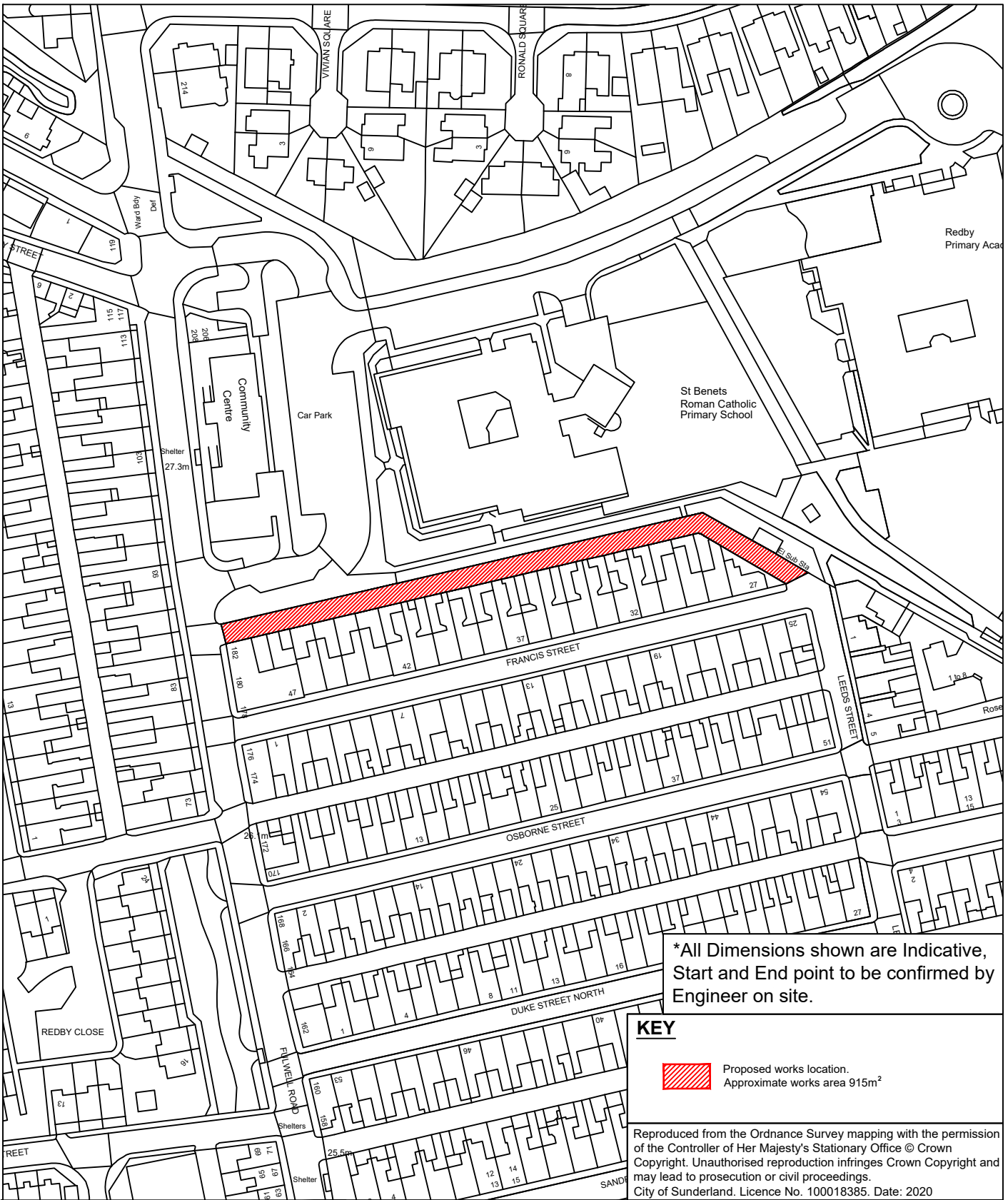
PROJECT HIGHWAY MAINTENANCE PROGRAMME 2022/2023 MAINTENANCE SCHEME			WARD ST PETER
TITLE GLADSTONE STREET EAST BACK AND CARDWELL STREET			
PROJECT LEADER G. CARR			NORTH 
DRAWN BY GS	CHECKED BY -	APPROVED BY -	
DATE 02/2022	SCALE 1:500	SHEET SIZE A4	
DRAWING No. 10/HM/202223/133		REVISION 0	



Sunderland City Council


Infrastructure, Planning and Transportation,
City Development,
Jack Crawford House,
Commercial Road,
Sunderland
SR2 8QR
Telephone: 0191 520 5555
Web: www.sunderland.gov.uk

PROJECT HIGHWAY MAINTENANCE PROGRAMME 2022/2023 MAINTENANCE SCHEME		
TITLE DUNDAS STREET		WARD St Peters
PROJECT LEADER G. CARR		
DRAWN BY M. Duffy	CHECKED BY -	APPROVED BY -
DATE 13/12/2021	SCALE 1:500	SHEET SIZE A4
DRAWING No. 10/HM/202223/134		REVISION 0
		NORTH 



*All Dimensions shown are Indicative, Start and End point to be confirmed by Engineer on site.

KEY

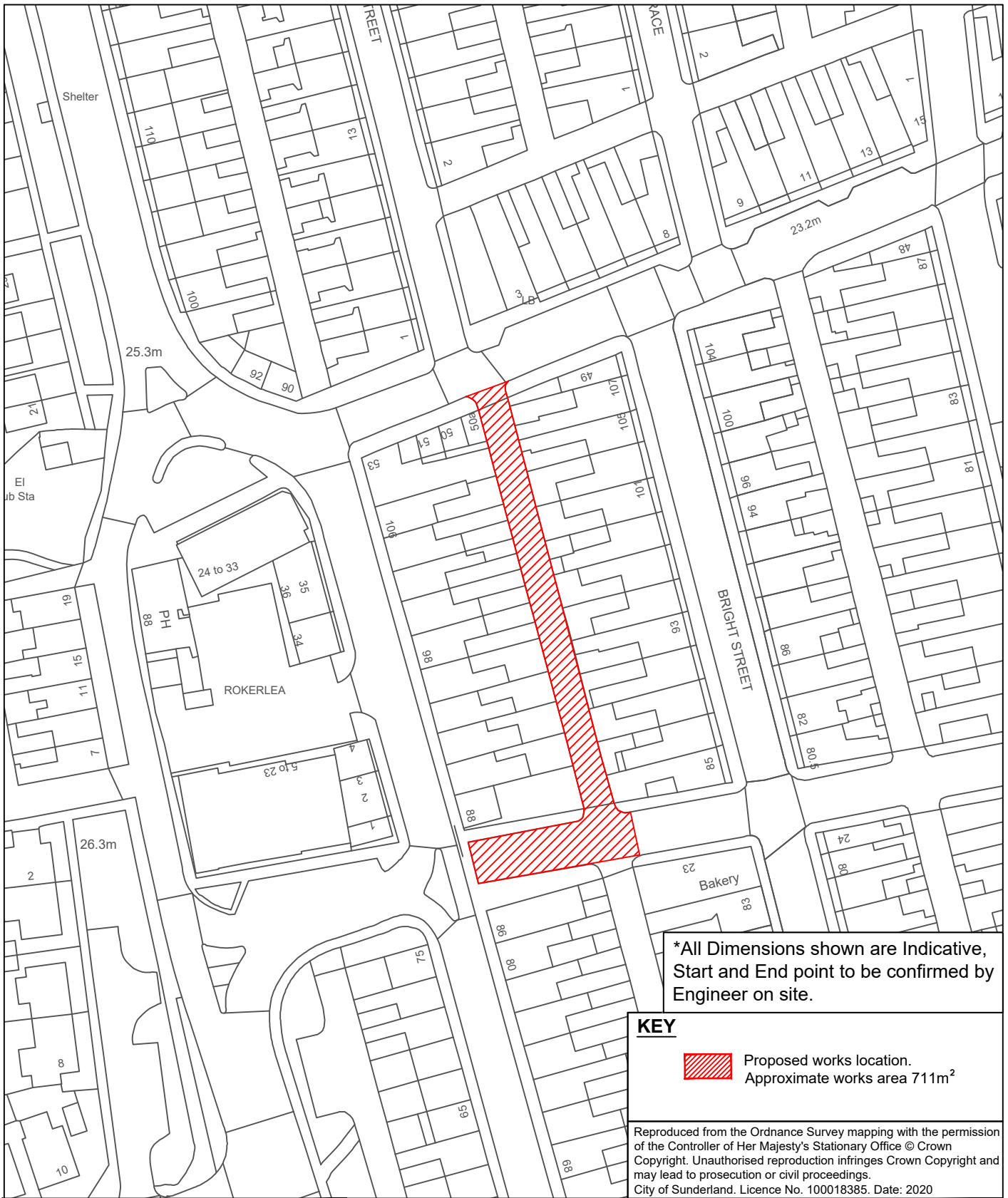
 Proposed works location.
Approximate works area 915m²

Reproduced from the Ordnance Survey mapping with the permission of the Controller of Her Majesty's Stationary Office © Crown Copyright. Unauthorised reproduction infringes Crown Copyright and may lead to prosecution or civil proceedings.
City of Sunderland. Licence No. 100018385. Date: 2020

Sunderland City Council


Infrastructure, Planning and Transportation,
City Development,
Jack Crawford House,
Commercial Road,
Sunderland
SR2 8QR
Telephone: 0191 520 5555
Web: www.sunderland.gov.uk

PROJECT HIGHWAY MAINTENANCE PROGRAMME 2022/2023 MAINTENANCE SCHEME		
TITLE FRANCIS STREET NORTH BACK		WARD ST PETERS
PROJECT LEADER G. CARR		NORTH 
DRAWN BY M. Duffy	CHECKED BY -	
DATE 03/02/2022	SCALE 1:1500	
DRAWING No. 10/HM/202223/136		
REVISION 0		



*All Dimensions shown are Indicative, Start and End point to be confirmed by Engineer on site.

KEY

 Proposed works location. Approximate works area 711m²

Reproduced from the Ordnance Survey mapping with the permission of the Controller of Her Majesty's Stationary Office © Crown Copyright. Unauthorised reproduction infringes Crown Copyright and may lead to prosecution or civil proceedings. City of Sunderland. Licence No. 100018385. Date: 2020

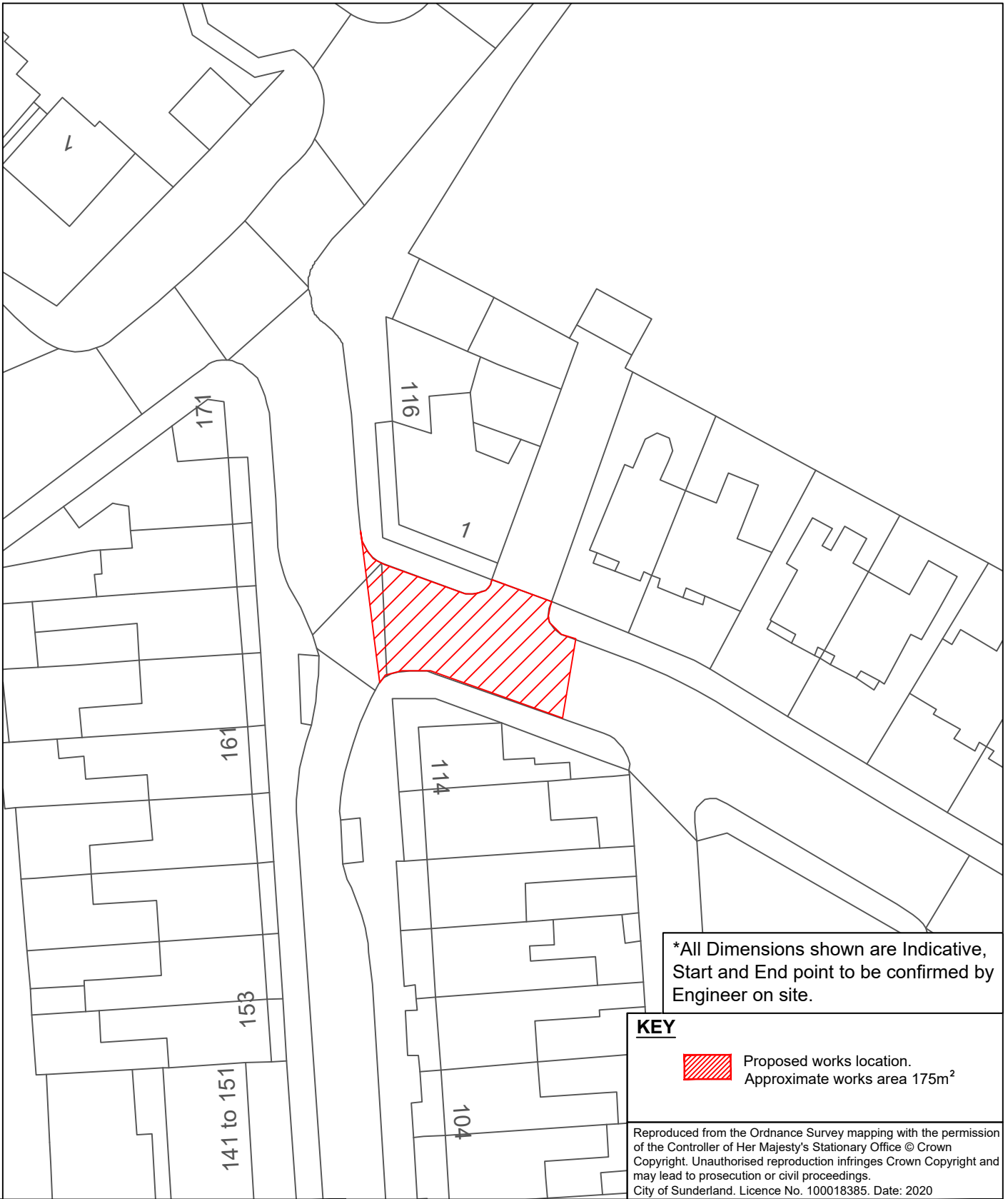
Sunderland City Council

Infrastructure, Planning and Transportation,
City Development,
Jack Crawford House,
Commercial Road,
Sunderland
SR2 8QR
Telephone: 0191 520 5555
Web: www.sunderland.gov.uk

PROJECT HIGHWAY MAINTENANCE PROGRAMME 2022/2023 MAINTENANCE SCHEME		
TITLE GLADSTONE STREET EAST BACK AND CARDWELL STREET		WARD ST PETER
PROJECT LEADER G. CARR		
DRAWN BY GS	CHECKED BY -	APPROVED BY -
DATE 02/2022	SCALE 1:500	SHEET SIZE A4
DRAWING No. 10/HM/202223/133		REVISION 0


NORTH





*All Dimensions shown are Indicative, Start and End point to be confirmed by Engineer on site.

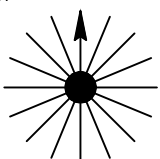
KEY

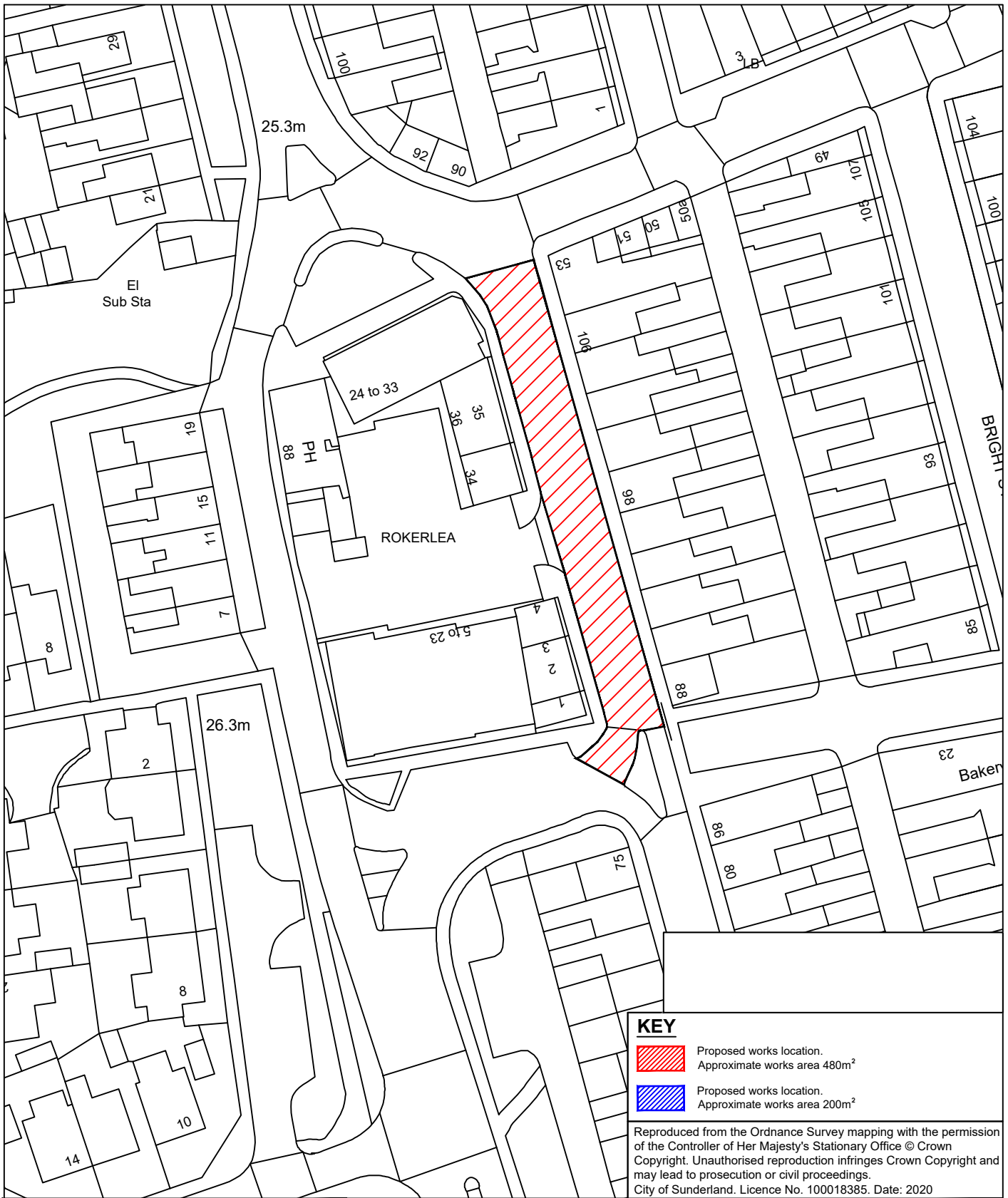
 Proposed works location. Approximate works area 175m²

Reproduced from the Ordnance Survey mapping with the permission of the Controller of Her Majesty's Stationary Office © Crown Copyright. Unauthorised reproduction infringes Crown Copyright and may lead to prosecution or civil proceedings. City of Sunderland. Licence No. 100018385. Date: 2020


Sunderland City Council

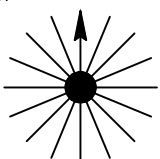
Infrastructure, Planning and Transportation,
 City Development,
 Jack Crawford House,
 Commercial Road,
 Sunderland
 SR2 8QR
 Telephone: 0191 520 5555
 Web: www.sunderland.gov.uk

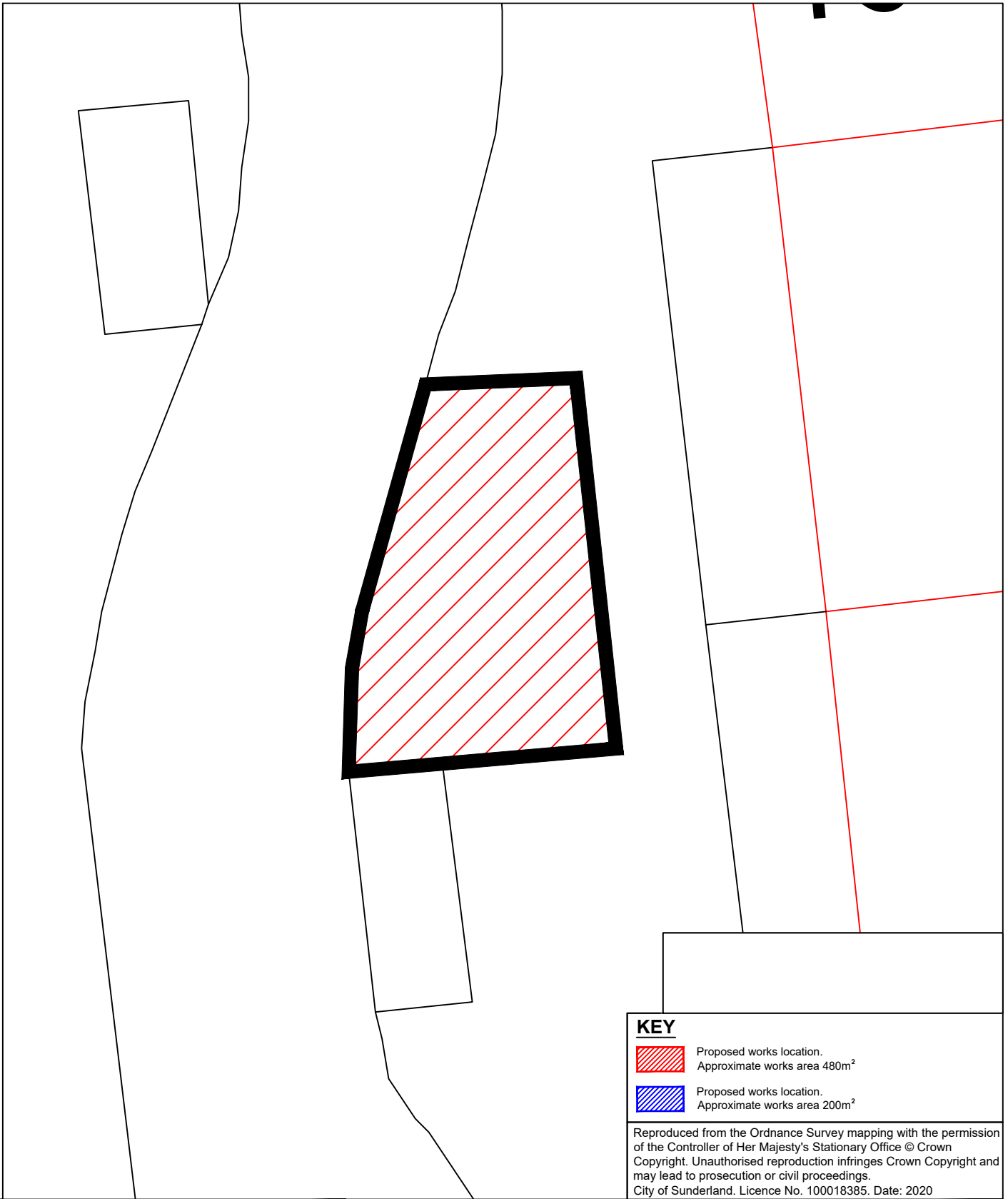
PROJECT			HIGHWAY MAINTENANCE PROGRAMME 2022/2023		
MAINTENANCE SCHEME					
TITLE		WARD			
GIVENS STREET		ST PETER			
PROJECT LEADER			NORTH		
G. CARR					
DRAWN BY	CHECKED BY	APPROVED BY			
GS	-	-			
DATE	SCALE	SHEET SIZE			
02/2022	1:500	A4			
DRAWING No.		REVISION			
10/HM/202223/137		0			






Sunderland
 City Council

Infrastructure, Planning and Transportation,
 City Development,
 Jack Crawford House,
 Commercial Road,
 Sunderland
 SR2 8QR
 Telephone: 0191 520 5555
 Web: www.sunderland.gov.uk

PROJECT				HIGHWAY MAINTENANCE PROGRAMME 2022/2023			
MAINTENANCE SCHEME							
TITLE				GLADSTONE STREET		WARD	
				SOUTHWICK			
PROJECT LEADER				G. CARR			
DRAWN BY		CHECKED BY		APPROVED BY		NORTH 	
M. Duffy		-		-			
DATE		SCALE		SHEET SIZE			
13/12/2021		NTS		A4			
DRAWING No.				REVISION			
10/HM/202223/138				0			



KEY

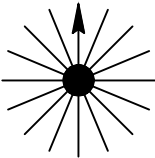
	Proposed works location. Approximate works area 480m ²
	Proposed works location. Approximate works area 200m ²

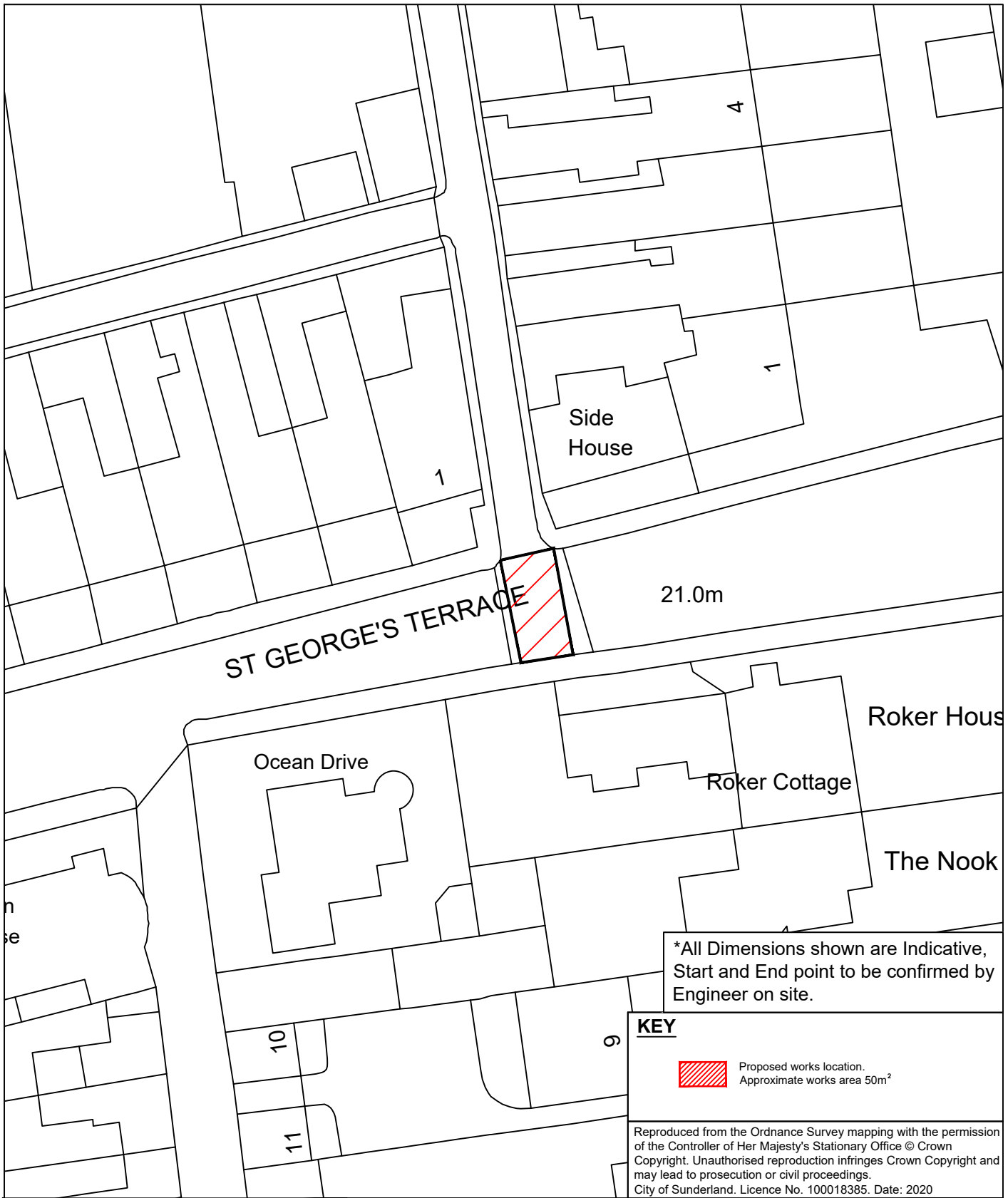
Reproduced from the Ordnance Survey mapping with the permission of the Controller of Her Majesty's Stationary Office © Crown Copyright. Unauthorised reproduction infringes Crown Copyright and may lead to prosecution or civil proceedings.
City of Sunderland. Licence No. 100018385. Date: 2020



Sunderland City Council


Infrastructure, Planning and Transportation,
City Development,
Jack Crawford House,
Commercial Road,
Sunderland
SR2 8QR
Telephone: 0191 520 5555
Web: www.sunderland.gov.uk

PROJECT HIGHWAY MAINTENANCE PROGRAMME 2022/2023 MAINTENANCE SCHEME			
TITLE HARTINGTON STREET		WARD SOUTHWICK	
PROJECT LEADER G. CARR			NORTH 
DRAWN BY M. Duffy	CHECKED BY -	APPROVED BY -	
DATE 13/12/2021	SCALE NTS	SHEET SIZE A4	
DRAWING No. 10/HM/202223/139		REVISION 0	



*All Dimensions shown are Indicative, Start and End point to be confirmed by Engineer on site.

KEY

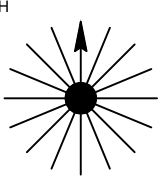
 Proposed works location. Approximate works area 50m²

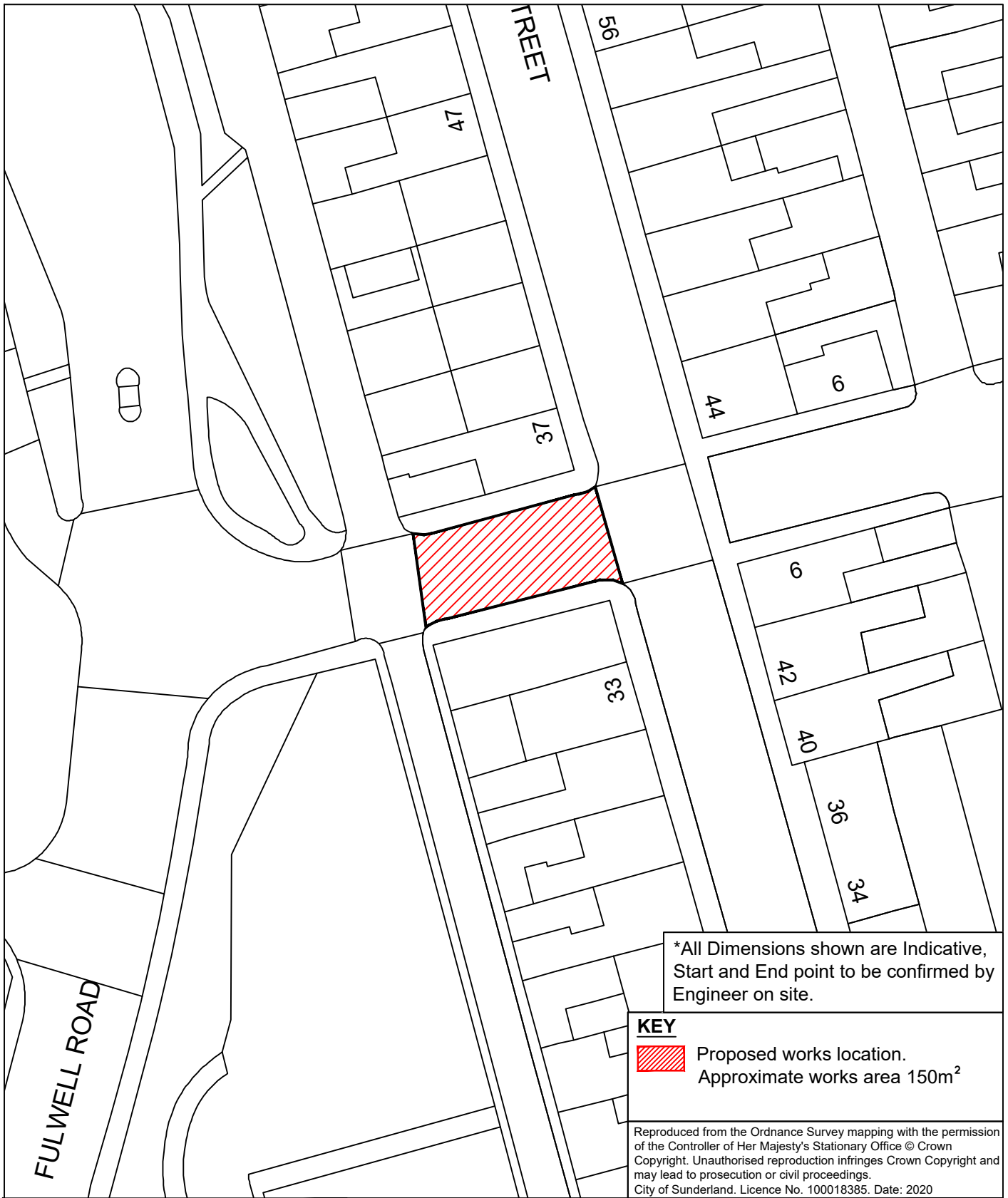
Reproduced from the Ordnance Survey mapping with the permission of the Controller of Her Majesty's Stationary Office © Crown Copyright. Unauthorised reproduction infringes Crown Copyright and may lead to prosecution or civil proceedings. City of Sunderland. Licence No. 100018385. Date: 2020




Sunderland City Council

Infrastructure, Planning and Transportation,
City Development,
Jack Crawford House,
Commercial Road,
Sunderland
SR2 8QR
Telephone: 0191 520 5555
Web: www.sunderland.gov.uk

PROJECT			HIGHWAY MAINTENANCE PROGRAMME 2022/2023 MAINTENANCE SCHEME		
TITLE			WARD		
ST GEORGES TERRACE			ST PETERS		
PROJECT LEADER			NORTH		
G. CARR					
DRAWN BY	CHECKED BY	APPROVED BY			
M. Duffy	-	-			
DATE	SCALE	SHEET SIZE			
03/02/2022	1:500	A4			
DRAWING No.			REVISION		
10/HM/202223/140			0		



*All Dimensions shown are Indicative,
Start and End point to be confirmed by
Engineer on site.

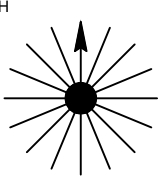
KEY
 Proposed works location.
Approximate works area 150m²

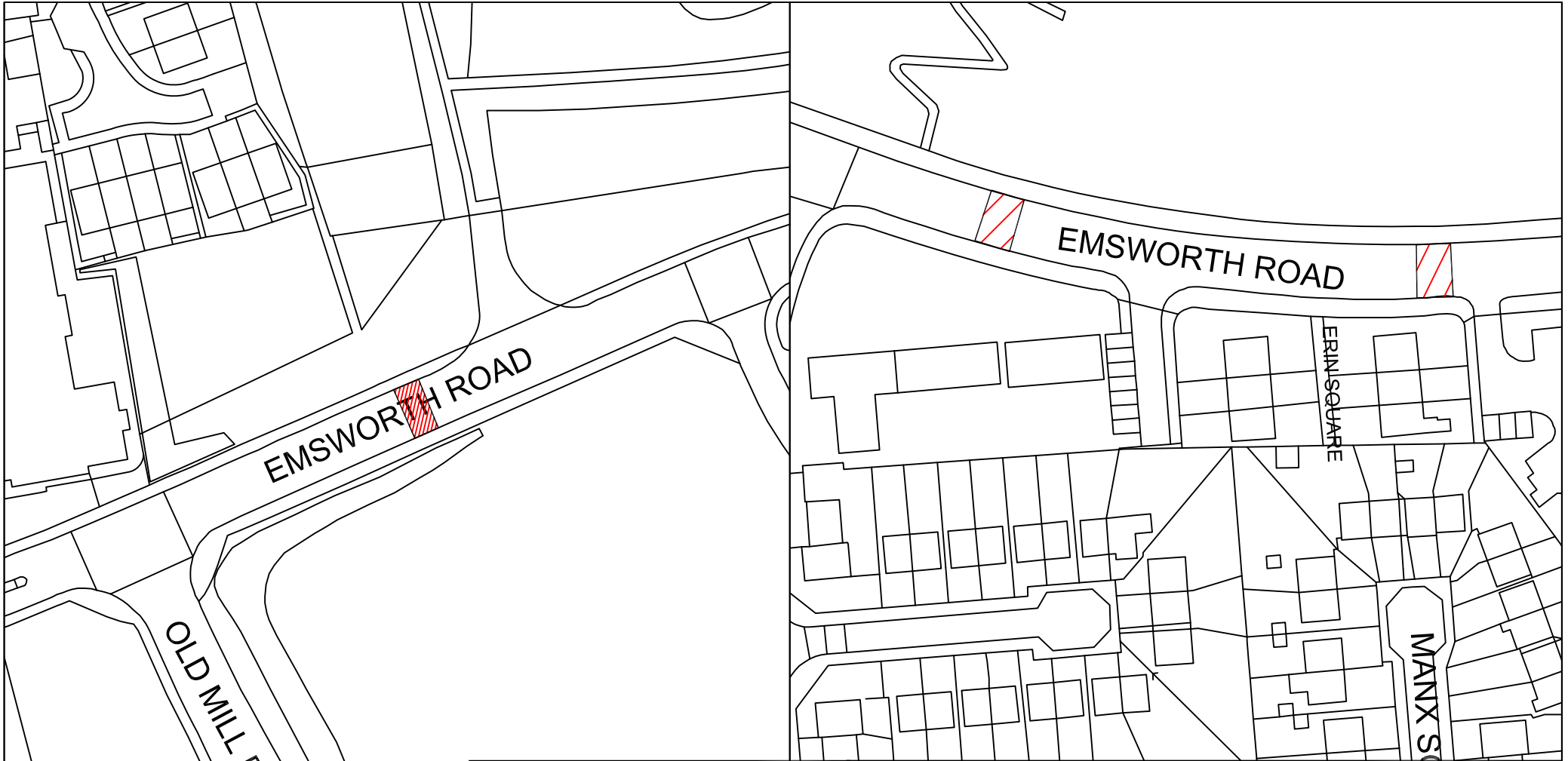
Reproduced from the Ordnance Survey mapping with the permission
of the Controller of Her Majesty's Stationary Office © Crown
Copyright. Unauthorised reproduction infringes Crown Copyright and
may lead to prosecution or civil proceedings.
City of Sunderland. Licence No. 100018385. Date: 2020




**Sunderland
City Council**

Infrastructure, Planning and Transportation,
City Development,
Jack Crawford House,
Commercial Road,
Sunderland
SR2 8QR
Telephone: 0191 520 5555
Web: www.sunderland.gov.uk

PROJECT			HIGHWAY MAINTENANCE PROGRAMME 2022/2023 MAINTENANCE SCHEME		
TITLE			WARD		
SELBOURNE STREET			ST PETERS		
PROJECT LEADER			NORTH		
G. CARR					
DRAWN BY	CHECKED BY	APPROVED BY			
M. Duffy	-	-			
DATE	SCALE	SHEET SIZE			
13/12/2021	1:500	A4			
DRAWING No.			REVISION		
10/HM/202223/141			0		



KEY

 Proposed works location.
Approximate works area 160m²



Infrastructure, Planning and Transportation,
City Development,
Jack Crawford House,
Commercial Road,
Sunderland
SR2 8QR
Telephone: 0191 520 5555
Web: www.sunderland.gov.uk

Reproduced from the Ordnance Survey mapping with the permission of the Controller of Her Majesty's Stationary Office © Crown Copyright. Unauthorised reproduction infringes Crown Copyright and may lead to prosecution or civil proceedings. City of Sunderland. Licence No. 100018385. Date: 2020

PROJECT

**HIGHWAY MAINTENANCE PROGRAMME 2022/2023
MAINTENANCE SCHEME**

TITLE

EMSWORTH ROAD

SOUTHWICK

PROJECT LEADER
G. CARR

NORTH

DRAWN BY
M. Duffy

CHECKED BY
P. Everett

APPROVED BY
-

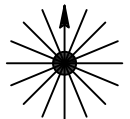
DATE
15/02/2021

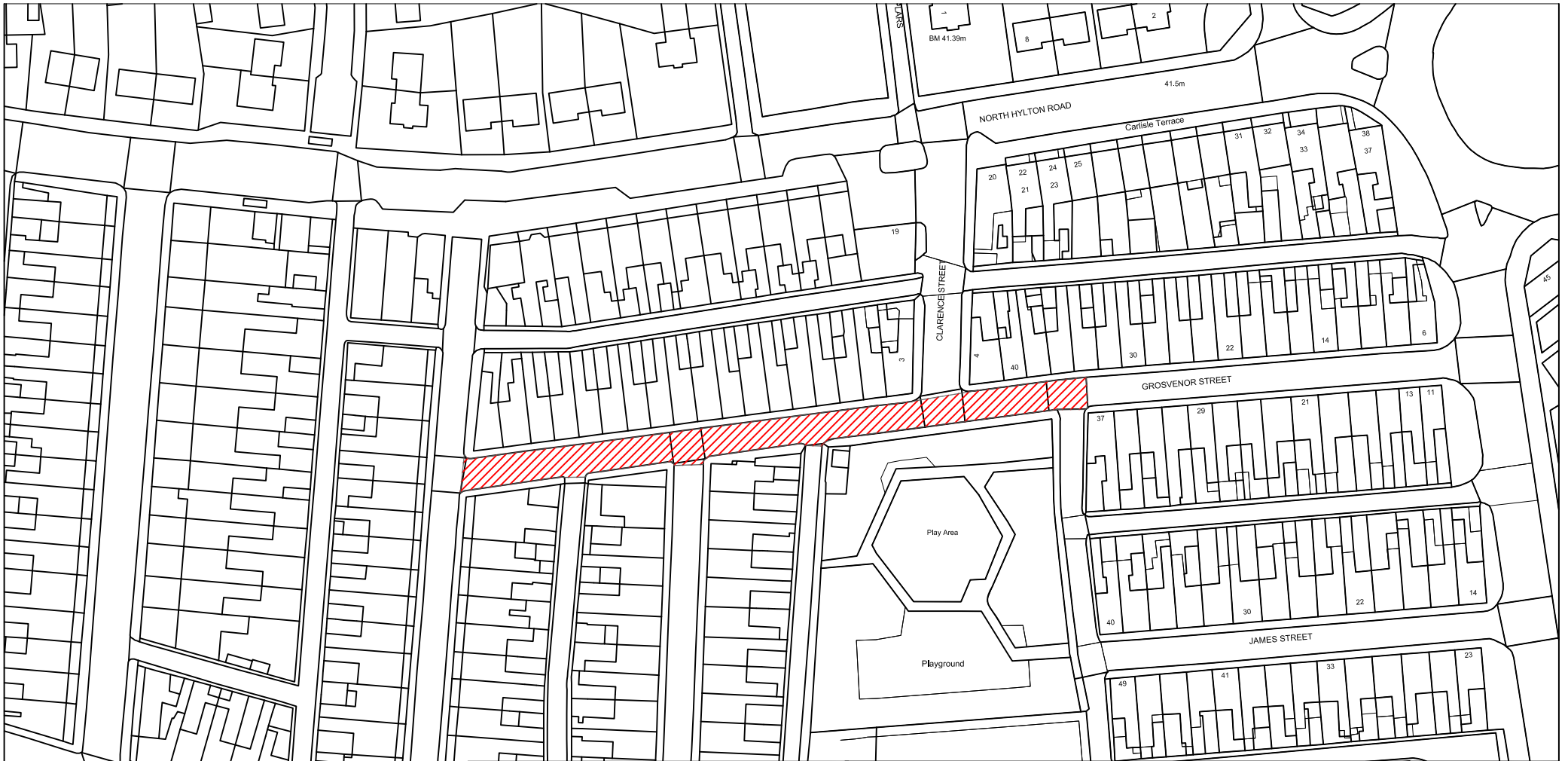
SCALE
1:1000

SHEET SIZE
A4

DRAWING No.
10/HM/202223/262

REVISION
0





KEY



Proposed works location.
Approximate works area 822m²



Infrastructure, Planning and Transportation,
City Development,
Jack Crawford House,
Commercial Road,
Sunderland
SR2 8QR
Telephone: 0191 520 5555
Web: www.sunderland.gov.uk

Reproduced from the Ordnance Survey mapping with the permission of the Controller of Her Majesty's Stationary Office © Crown Copyright. Unauthorised reproduction infringes Crown Copyright and may lead to prosecution or civil proceedings. City of Sunderland. Licence No. 100018385. Date: 2020

PROJECT

**HIGHWAY MAINTENANCE PROGRAMME 2022/2023
MAINTENANCE SCHEME**

TITLE

GROSVENOR STREET

WARD

SOUTHWICK

PROJECT LEADER

G. CARR

NORTH

DRAWN BY

J.E.

CHECKED BY

-

APPROVED BY

-

DATE

DECEMBER 2019

SCALE

1:1200

SHEET SIZE

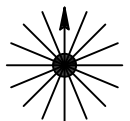
A4

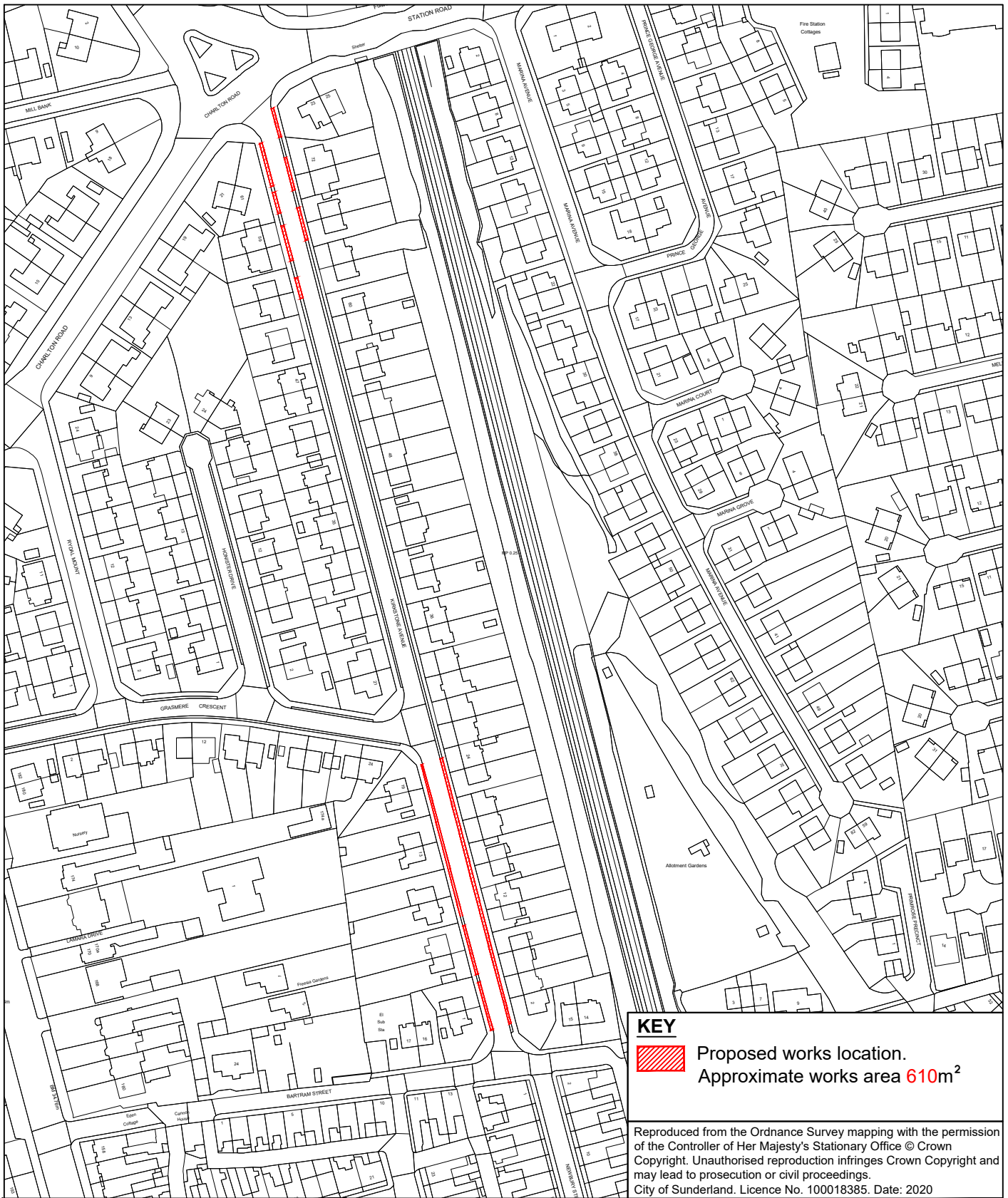
DRAWING No.


10/HM/202223/263

REVISION

0





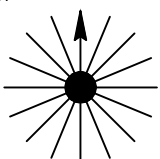
KEY
 Proposed works location.
 Approximate works area **610m²**

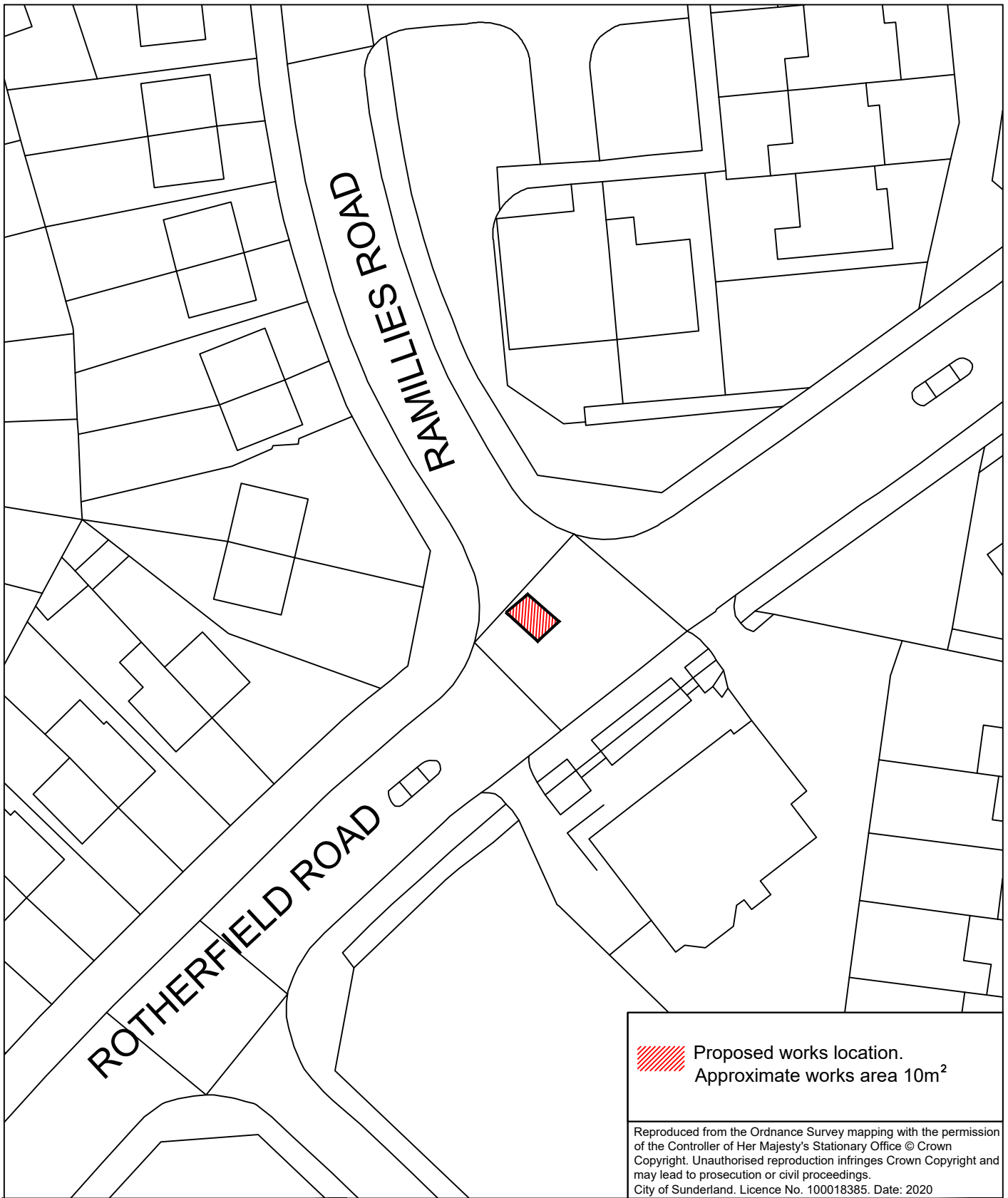
Reproduced from the Ordnance Survey mapping with the permission of the Controller of Her Majesty's Stationary Office © Crown Copyright. Unauthorised reproduction infringes Crown Copyright and may lead to prosecution or civil proceedings.
 City of Sunderland. Licence No. 100018385. Date: 2020




Sunderland City Council

Infrastructure, Planning and Transportation,
 City Development,
 Jack Crawford House,
 Commercial Road,
 Sunderland
 SR2 8QR
 Telephone: 0191 520 5555
 Web: www.sunderland.gov.uk

PROJECT				HIGHWAY MAINTENANCE PROGRAMME 202/2023			
				MAINTENANCE SCHEME			
TITLE			WARD				
KIRKSTONE AVENUE			FULWELL				
PROJECT LEADER				NORTH			
G. CARR							
DRAWN BY		CHECKED BY				APPROVED BY	
M. Wood		P. Everett				-	
DATE		SCALE				SHEET SIZE	
03/02/2021		NTS		A4			
DRAWING No.				REVISION			
10/HM/202223/264				0/-			

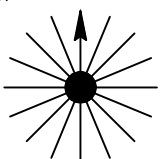


 Proposed works location.
Approximate works area 10m²

Reproduced from the Ordnance Survey mapping with the permission of the Controller of Her Majesty's Stationary Office © Crown Copyright. Unauthorised reproduction infringes Crown Copyright and may lead to prosecution or civil proceedings.
City of Sunderland. Licence No. 100018385. Date: 2020



Sunderland
 City Council

Infrastructure, Planning and Transportation,
 City Development,
 Jack Crawford House,
 Commercial Road,
 Sunderland
 SR2 8QR
 Telephone: 0191 520 5555
 Web: www.sunderland.gov.uk

PROJECT				HIGHWAY MAINTENANCE PROGRAMME 2022/2023					
MAINTENANCE SCHEME									
TITLE			WARD						
ROTHERFIELD ROAD, REDHOUSE			REDHILL						
PROJECT LEADER				NORTH 					
G. CARR									
DRAWN BY		CHECKED BY						APPROVED BY	
M. Duffy		P. Everett						-	
DATE		SCALE						SHEET SIZE	
03/02/2021		1:500		A4					
DRAWING No.				REVISION					
10/HM/202223/265				0					



KEY

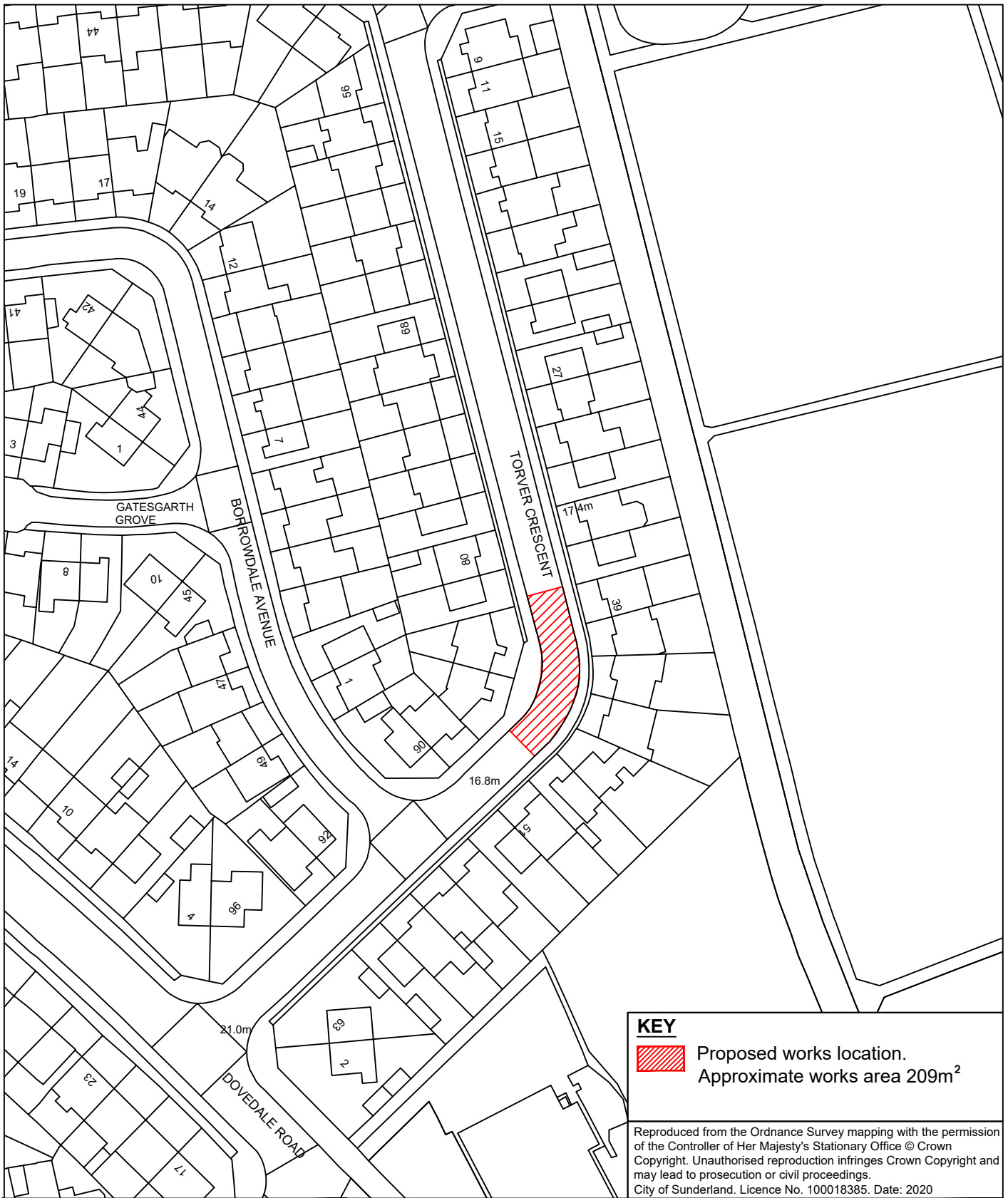
 Proposed works location.
Approximate works area 24m²


Reproduced from the Ordnance Survey mapping with the permission of the Controller of Her Majesty's Stationary Office © Crown Copyright. Unauthorised reproduction infringes Crown Copyright and may lead to prosecution or civil proceedings.
City of Sunderland. Licence No. 100018385. Date: 2020


**Sunderland
City Council**

Infrastructure, Planning and Transportation,
City Development,
Jack Crawford House,
Commercial Road,
Sunderland
SR2 8QR
Telephone: 0191 520 5555
Web: www.sunderland.gov.uk

PROJECT			HIGHWAY MAINTENANCE PROGRAMME 2022/2023 MAINTENANCE SCHEME		
TITLE			WARD		
ROKER BATHS ROAD			ST PETERS		
PROJECT LEADER G. CARR			NORTH 		
DRAWN BY M. Duffy	CHECKED BY P. Everett	APPROVED BY -			
DATE 14/01/2021	SCALE 1:1000	SHEET SIZE A4			
DRAWING No. 10/HM/202223/266		REVISION 0			



KEY
 Proposed works location.
 Approximate works area 209m²

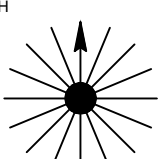
Reproduced from the Ordnance Survey mapping with the permission of the Controller of Her Majesty's Stationary Office © Crown Copyright. Unauthorised reproduction infringes Crown Copyright and may lead to prosecution or civil proceedings.
 City of Sunderland. Licence No. 100018385. Date: 2020

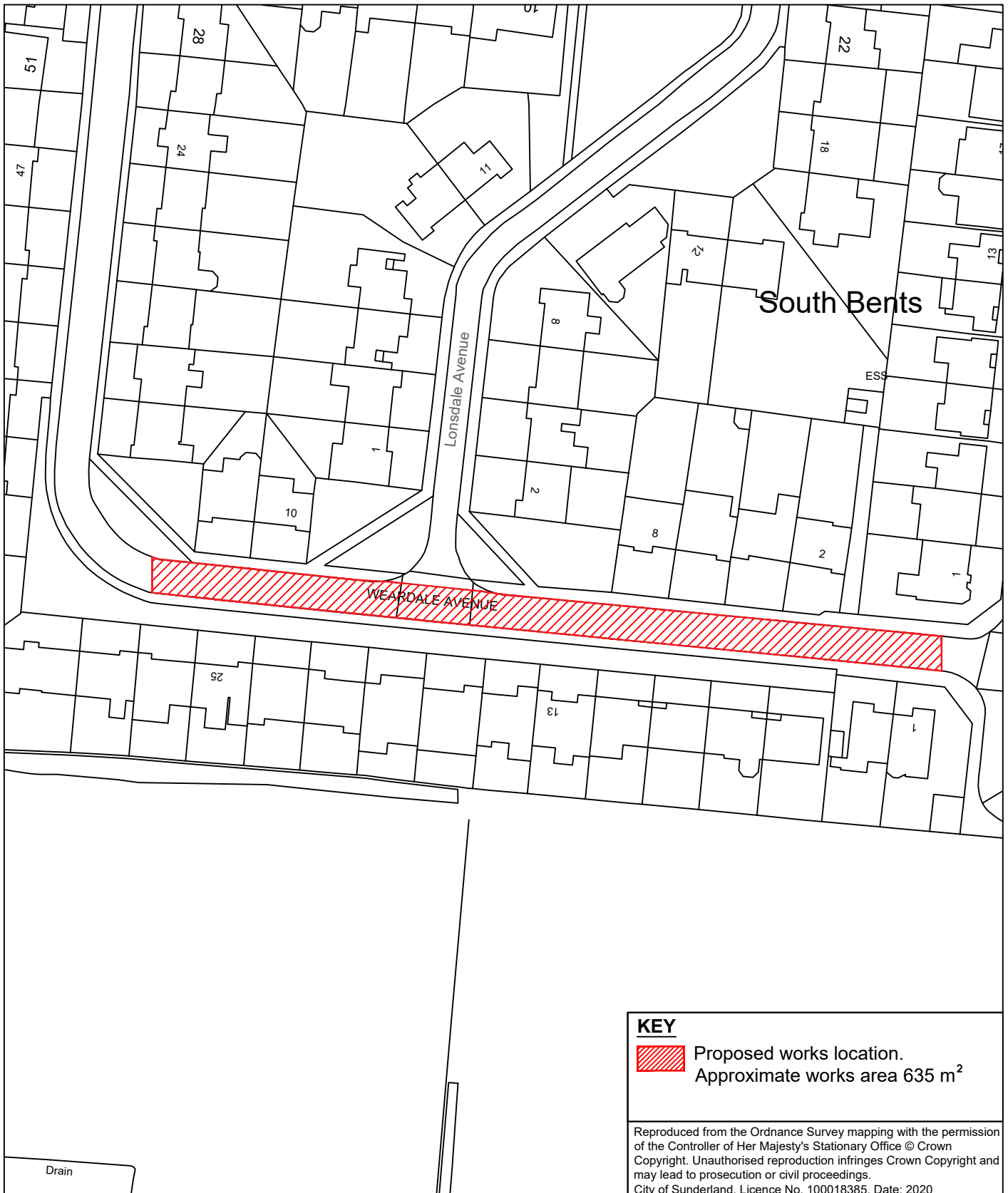
Sunderland City Council


Infrastructure, Planning and Transportation,
 City Development,
 Jack Crawford House,
 Commercial Road,
 Sunderland
 SR2 8QR
 Telephone: 0191 520 5555
 Web: www.sunderland.gov.uk

PROJECT HIGHWAY MAINTENANCE PROGRAMME 2022/2023 MAINTENANCE SCHEME		
TITLE TROVER CRESCENT		WARD FULWELL
PROJECT LEADER G. CARR		
DRAWN BY P.E.	CHECKED BY -	APPROVED BY -
DATE DEC 2019	SCALE 1:1000	SHEET SIZE A4
DRAWING No. 10/HM/202223/267		REVISION 0

NORTH



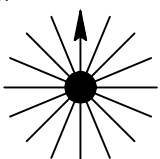


KEY
 Proposed works location.
 Approximate works area 635 m²

Reproduced from the Ordnance Survey mapping with the permission of the Controller of Her Majesty's Stationary Office © Crown Copyright. Unauthorised reproduction infringes Crown Copyright and may lead to prosecution or civil proceedings.
 City of Sunderland. Licence No. 100018385. Date: 2020


Sunderland
 City Council

Infrastructure, Planning and Transportation,
 City Development,
 Jack Crawford House,
 Commercial Road,
 Sunderland
 SR2 8QR
 Telephone: 0191 520 5555
 Web: www.sunderland.gov.uk

PROJECT				HIGHWAY MAINTENANCE PROGRAMME 2022/2023					
MAINTENANCE SCHEME									
TITLE			WARD						
WEARDALE AVENUE			FULWELL						
PROJECT LEADER				NORTH 					
G. CARR									
DRAWN BY		CHECKED BY						APPROVED BY	
M. Wood		P. Everett						-	
DATE		SCALE						SHEET SIZE	
14/01/2021		1:1000		A4					
DRAWING No.				REVISION					
10/HM/202223/268				0					