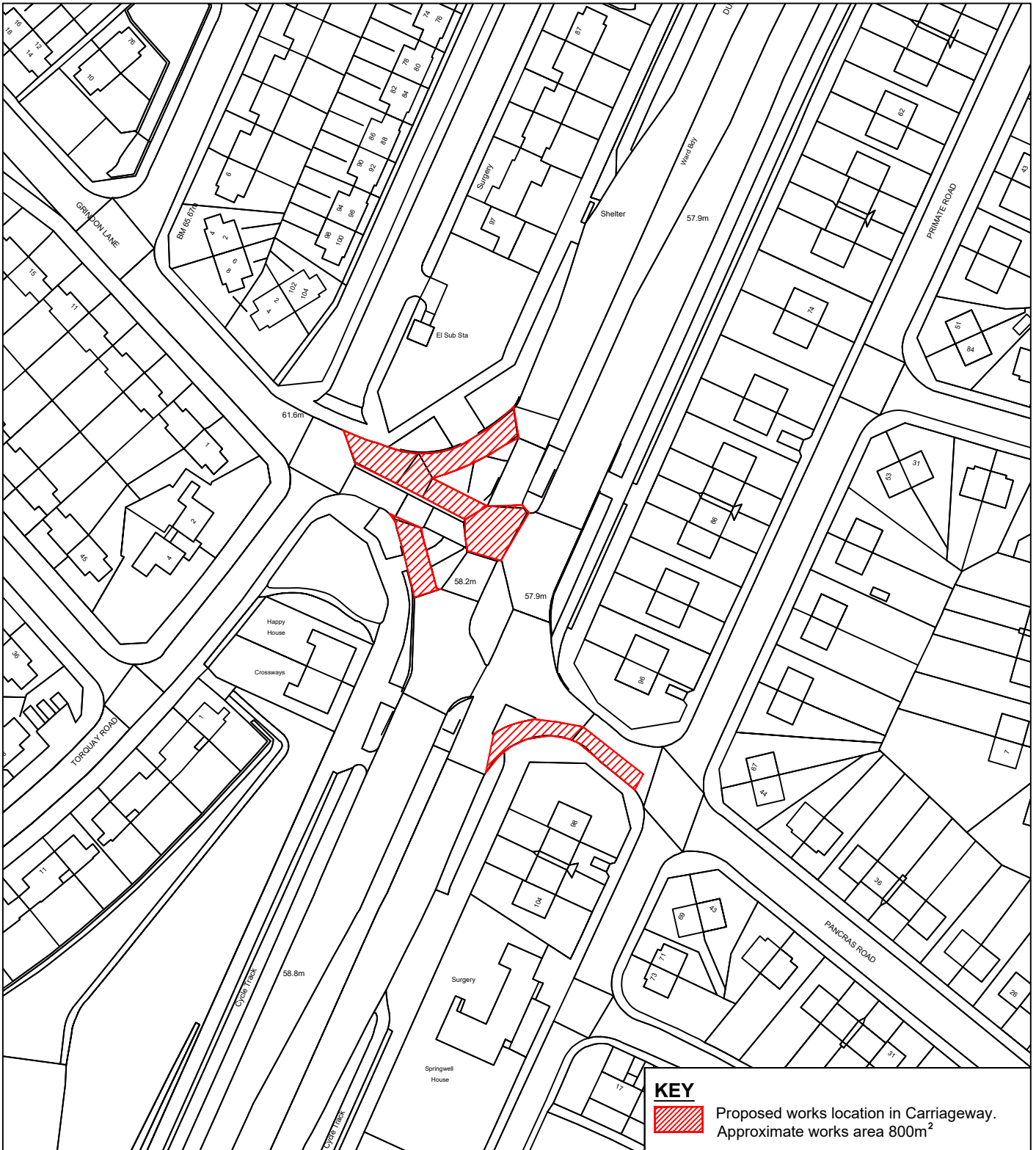


WEST MAINTENANCE SCHEMES 2022 - 2023




WEST

- 191 A690DURHAM ROAD (GRINDON LANE)
- 192 A690DURHAM ROAD - NORTH MOOR LANE ROUNDABOUT
- 193 C511HYLTON ROAD - (NEAR TURNING LAYBY)
- 194 C511HYLTON ROAD - O/S 427
- 195 C511HYLTON ROAD - PORTSMOUTH RD
- 196 C512KAYLL ROAD
- 197 C512ST LUKES TERRACE
- 198 ARNCLIFFE AVENUE JUNCTION WOODVILLE CRESCENT
- 199 CHESTER ROAD - REAR 167 TO 179
- 200 ETRICK GROVE - SHOP ACCESS
- 201 HIPSBURN DRIVE
- 202 KILLINGWORTH DRIVE - O/S 67
- 203 OATLANDS ROAD JUNCTION WOODVILLE CRESCENT
- 204 SHREWSBURY TO SHAFTESBURY LINK
- 205 WAVENDALE CRESCENT JUNCT WOODVILLE CRESCENT
- 206 WOODVILLE CRESCENT
- 207 FALKLAND ROAD
- 208 FALKLAND ROAD
- 209 FORDHAM ROAD - FORDHAM SQUARE JUNCTION
- 210 FOURSTONES ROAD - PART
- 211 FRONT ROAD
- 212 MELDON ROAD
- 213 TANFIELD STREET
- 214 ST. LUKES TERRACE
- 215 ARNHAM GROVE
- 216 GAMBIA
- 217 GARTLAND ROAD
- 218 GRAVESEND ROAD - PART
- 219 SEVENOAKS DRIVE
- 220 THACKERAY ROAD JUNCTION TELFORD ROAD
- 221 THORNDALE ROAD JUNCT TILBURY ROAD
- 222 THORNEY CLOSE ROAD - JUNCTION THORNDALE RD
- 223 TUNIS ROAD JUNCT THACKERAY ROAD
- 224 PEARL ROAD JUNCTION PREMIER ROAD
- 225 PANCRAS ROAD O/S 22 AND 94 226SILKSWORTH LANE
- 227 SOMERSET STREET/WARWICK TERRACE REAR
- 228 VICARAGE CLOSE
- 229 ALMA STREET - O/S 1 TO 6
- 230 DENE VIEW CRESCENT
- 231 PORTSMOUTH ROAD
- 232 WEAR STREET - PART
- 233 ABERDARE ROAD O/S 65 TO 73
- 234 ALLENDALE ROAD
- 235 FOX COVER LANE
- 236 FOX COVER ROAD
- 237 LONGMEADOWS
- 238 MUNSLOW ROAD O/S 23 TO 51
- 240 A183 CHESTER ROAD
- 241 A183 CHESTER ROAD/SPRINGWELL ROAD RBT
- 242 A690 DURHAM ROAD
- 243 A690DURHAM ROAD/GRINDON LANE
- 271 ALINE STREET
- 272 APPLEBY ROAD
- 273 BECKWITH ROAD
- 274 COLCHESTER TERRACE
- 275 COLCHESTER TERRACE (REAR)
- 276 PALMSTEAD ROAD
- 277 PEASEMORE ROAD
- 278 STEEP HILL
- 279 SUMMERHILL
- 280 SUNNINGDALE ROAD
- 281 TILBURY ROAD



*All Dimensions shown are Indicative, Start and End point to be confirmed by Engineer on site.

KEY
 Proposed works location in Carriageway. Approximate works area 800m²

Reproduced from the Ordnance Survey mapping with the permission of the Controller of Her Majesty's Stationary Office © Crown Copyright. Unauthorised reproduction infringes Crown Copyright and may lead to prosecution or civil proceedings.
 City of Sunderland. Licence No. 100018385. Date: 2020

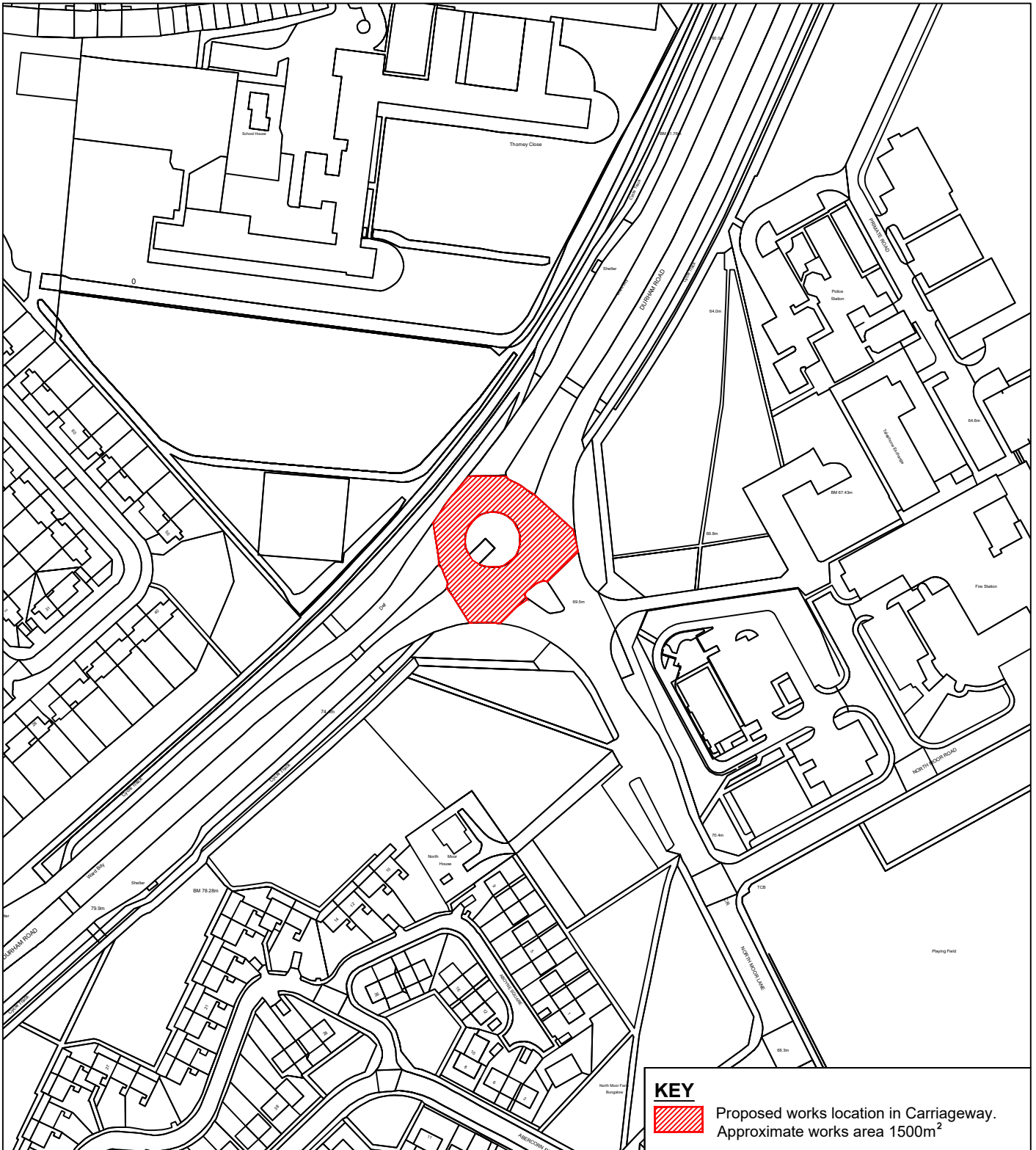
Sunderland City Council

Infrastructure, Planning and Transportation,
 City Development,
 Jack Crawford House,
 Commercial Road,
 Sunderland
 SR2 8QR
 Telephone: 0191 520 5555
 Web: www.sunderland.gov.uk


PROJECT HIGHWAY MAINTENANCE PROGRAMME 2022/2023 MAINTENANCE SCHEME		
TITLE DURHAM ROAD - (SLIP ROAD / INTERSECTION)		WARD SILKSWORTH / SANDHILL
PROJECT LEADER G. CARR		
DRAWN BY P. Everett	CHECKED BY -	APPROVED BY -
DATE 21/01/2021	SCALE 1:1250	SHEET SIZE A4
DRAWING No. 10/HM/202223/191		REVISION 0

NORTH





*All Dimensions shown are Indicative, Start and End point to be confirmed by Engineer on site.

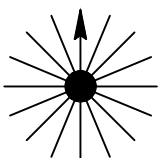
KEY
 Proposed works location in Carriageway. Approximate works area 1500m²

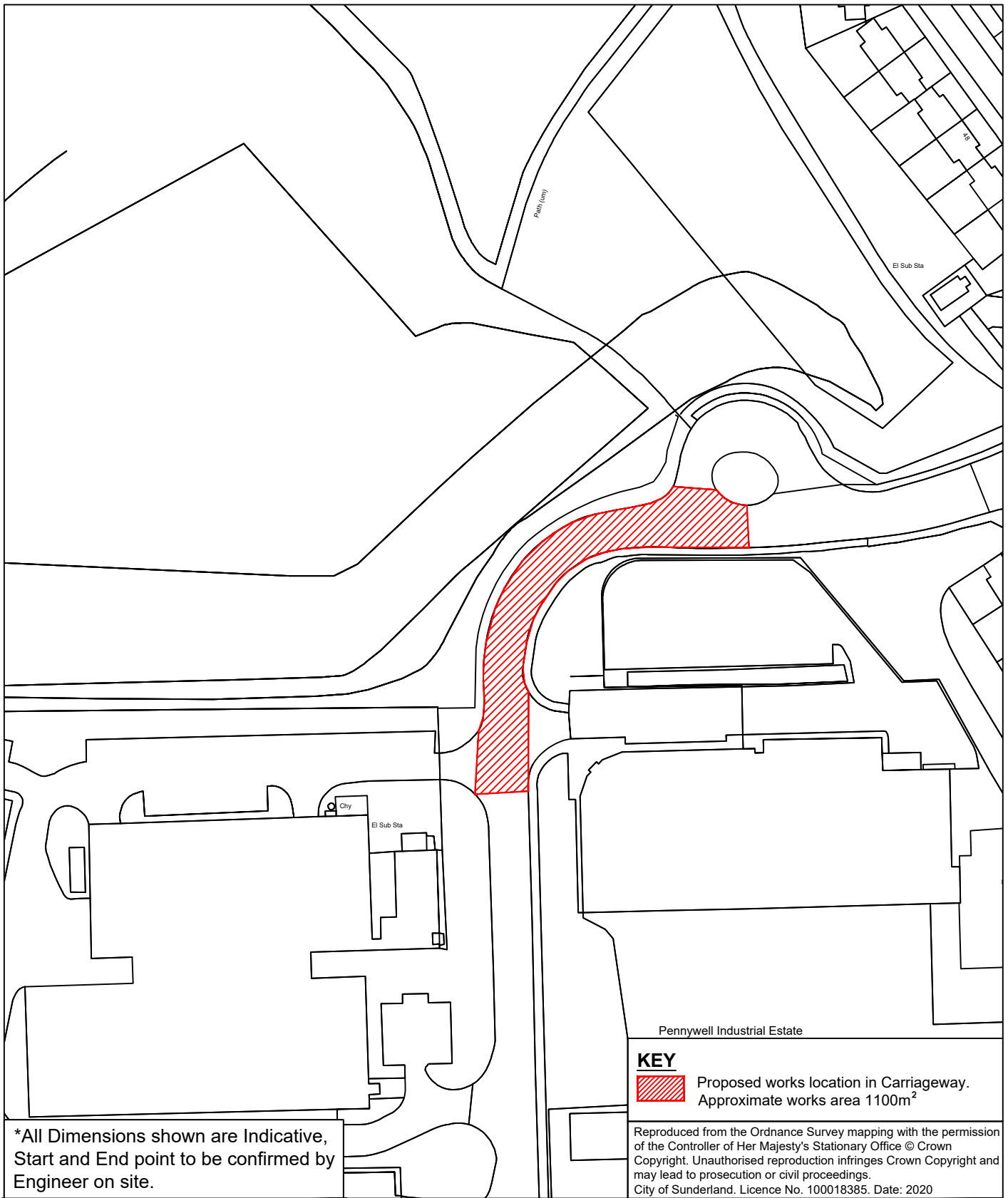
Reproduced from the Ordnance Survey mapping with the permission of the Controller of Her Majesty's Stationary Office © Crown Copyright. Unauthorised reproduction infringes Crown Copyright and may lead to prosecution or civil proceedings. City of Sunderland. Licence No. 100018385. Date: 2020




Sunderland City Council

Infrastructure, Planning and Transportation,
 City Development,
 Jack Crawford House,
 Commercial Road,
 Sunderland
 SR2 8QR
 Telephone: 0191 520 5555
 Web: www.sunderland.gov.uk

PROJECT			HIGHWAY MAINTENANCE PROGRAMME 2022/2023 MAINTENANCE SCHEME		
TITLE		WARD			
DURHAM ROAD (ROUNDAABOUT NORTH MOOR LANE)		SILKSWORTH / SANDHILL			
PROJECT LEADER					
G. CARR					
DRAWN BY	CHECKED BY	APPROVED BY			
P. Everett	-	-			
DATE	SCALE	SHEET SIZE			
02/02/2022	1:2000	A4			
DRAWING No.		REVISION			
10/HM/202223/192		0			



Pennywell Industrial Estate

KEY
 Proposed works location in Carriageway. Approximate works area 1100m²

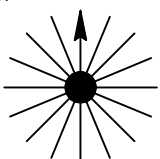
Reproduced from the Ordnance Survey mapping with the permission of the Controller of Her Majesty's Stationary Office © Crown Copyright. Unauthorised reproduction infringes Crown Copyright and may lead to prosecution or civil proceedings.
 City of Sunderland. Licence No. 100018385. Date: 2020

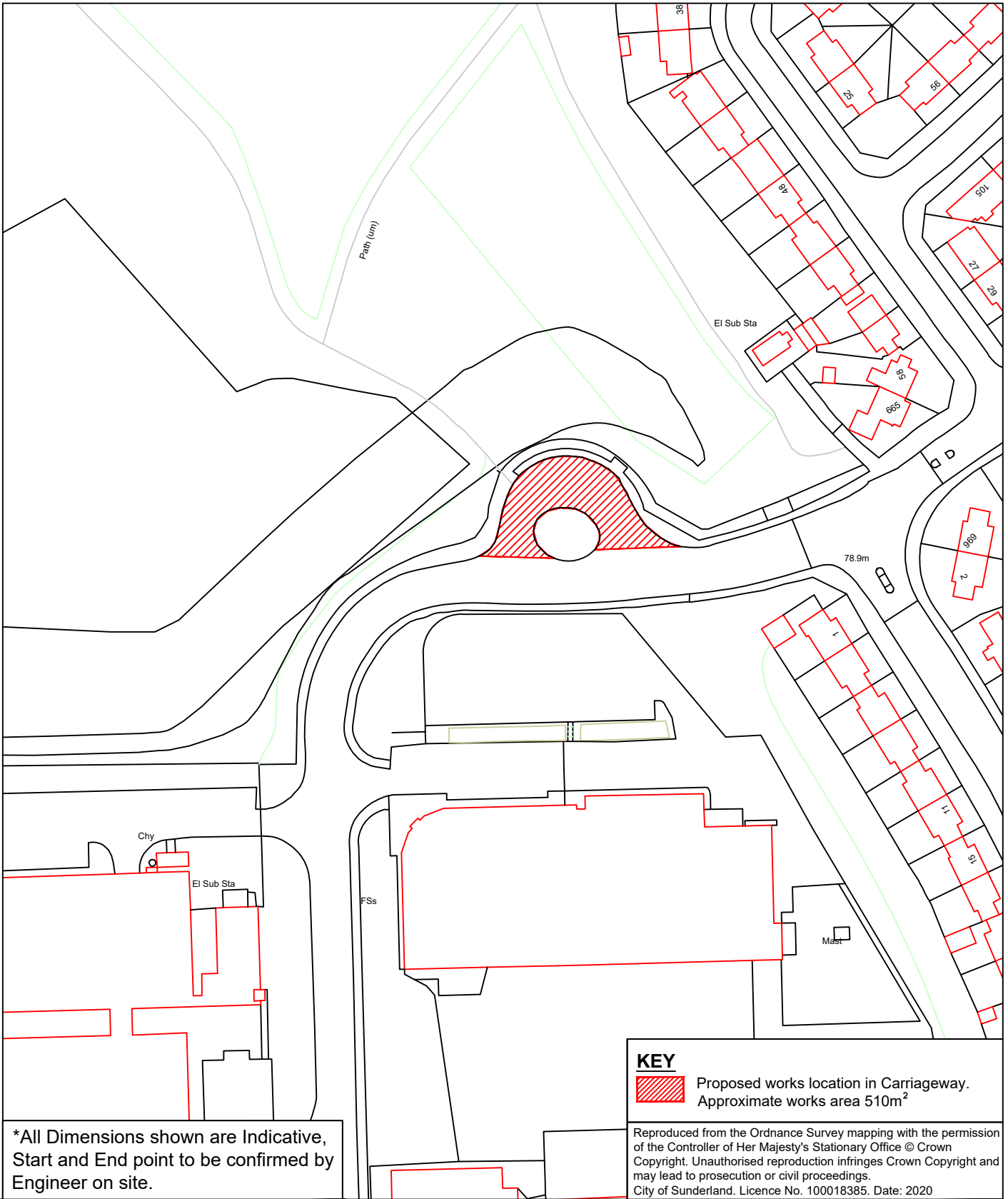
*All Dimensions shown are Indicative, Start and End point to be confirmed by Engineer on site.




Sunderland City Council

Infrastructure, Planning and Transportation,
 City Development,
 Jack Crawford House,
 Commercial Road,
 Sunderland
 SR2 8QR
 Telephone: 0191 520 5555
 Web: www.sunderland.gov.uk

PROJECT			HIGHWAY MAINTENANCE PROGRAMME 2022/2023 MAINTENANCE SCHEME		
TITLE		WARD			
HYLTON ROAD - RADIUS OPP VIRGIN MEDIA		ST ANNE'S			
PROJECT LEADER			NORTH		
G. CARR					
DRAWN BY	CHECKED BY	APPROVED BY			
P.Everett	-	-			
DATE	SCALE	SHEET SIZE			
29/01/2021	1:1250	A4			
DRAWING No.		REVISION			
10/HM/202223/193		0/-			



*All Dimensions shown are Indicative, Start and End point to be confirmed by Engineer on site.

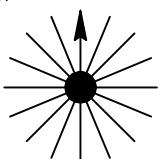
KEY
 Proposed works location in Carriageway. Approximate works area 510m²

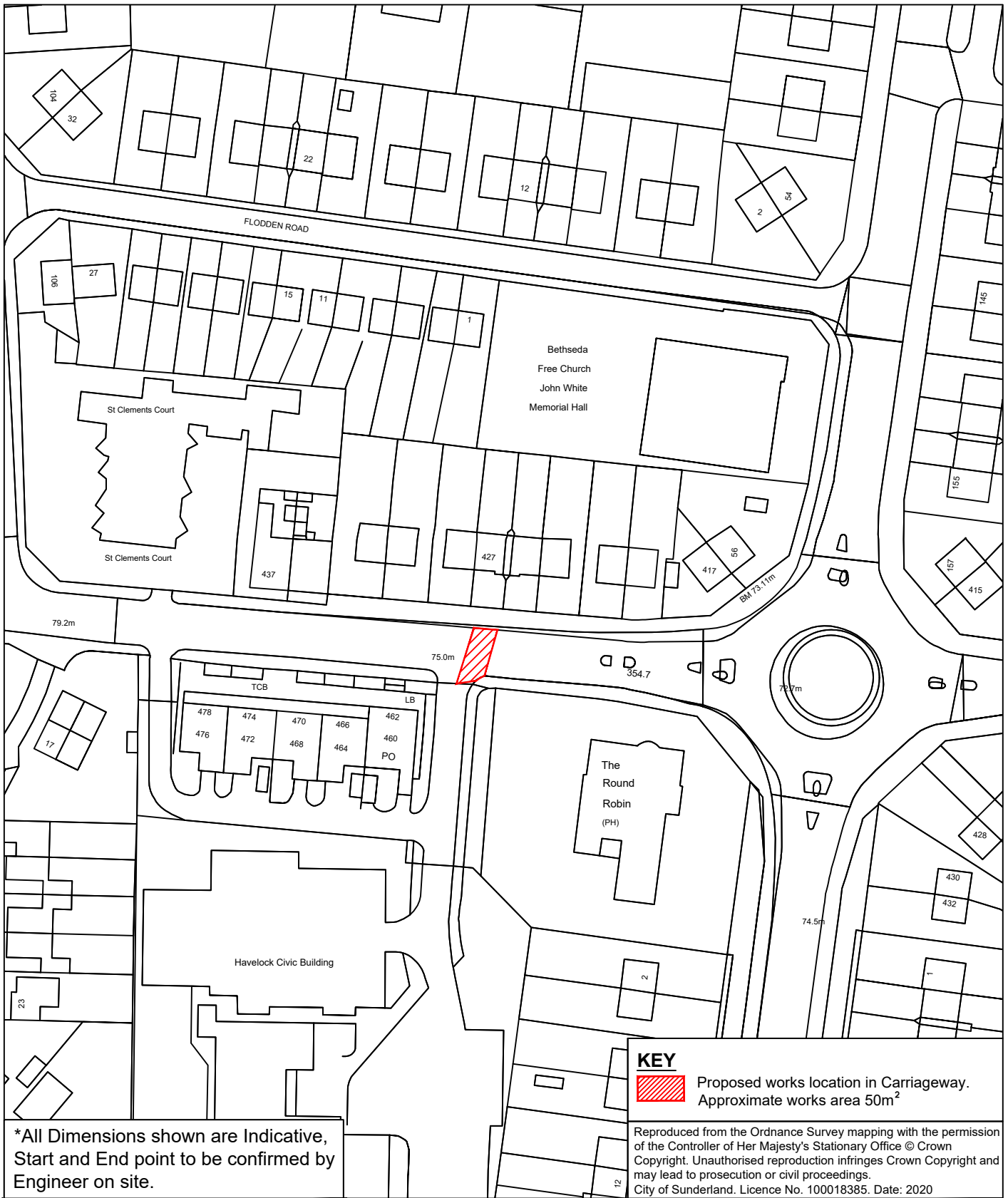
Reproduced from the Ordnance Survey mapping with the permission of the Controller of Her Majesty's Stationary Office © Crown Copyright. Unauthorised reproduction infringes Crown Copyright and may lead to prosecution or civil proceedings.
 City of Sunderland. Licence No. 100018385. Date: 2020




Sunderland City Council

Infrastructure, Planning and Transportation,
 City Development,
 Jack Crawford House,
 Commercial Road,
 Sunderland
 SR2 8QR
 Telephone: 0191 520 5555
 Web: www.sunderland.gov.uk

PROJECT			HIGHWAY MAINTENANCE PROGRAMME 2022/2023 MAINTENANCE SCHEME		
TITLE		WARD			
HYLTON ROAD - TURNING HEAD TURNING CIRCLE		ST ANNE'S			
PROJECT LEADER			NORTH		
G. CARR					
DRAWN BY	CHECKED BY	APPROVED BY			
P. Everett	-	-			
DATE	SCALE	SHEET SIZE			
29/01/2021	1:1250	A4			
DRAWING No.		REVISION			
10/HM/202223/193		0/-			



*All Dimensions shown are Indicative, Start and End point to be confirmed by Engineer on site.

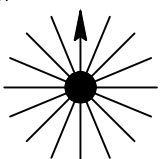
KEY
 Proposed works location in Carriageway. Approximate works area 50m²

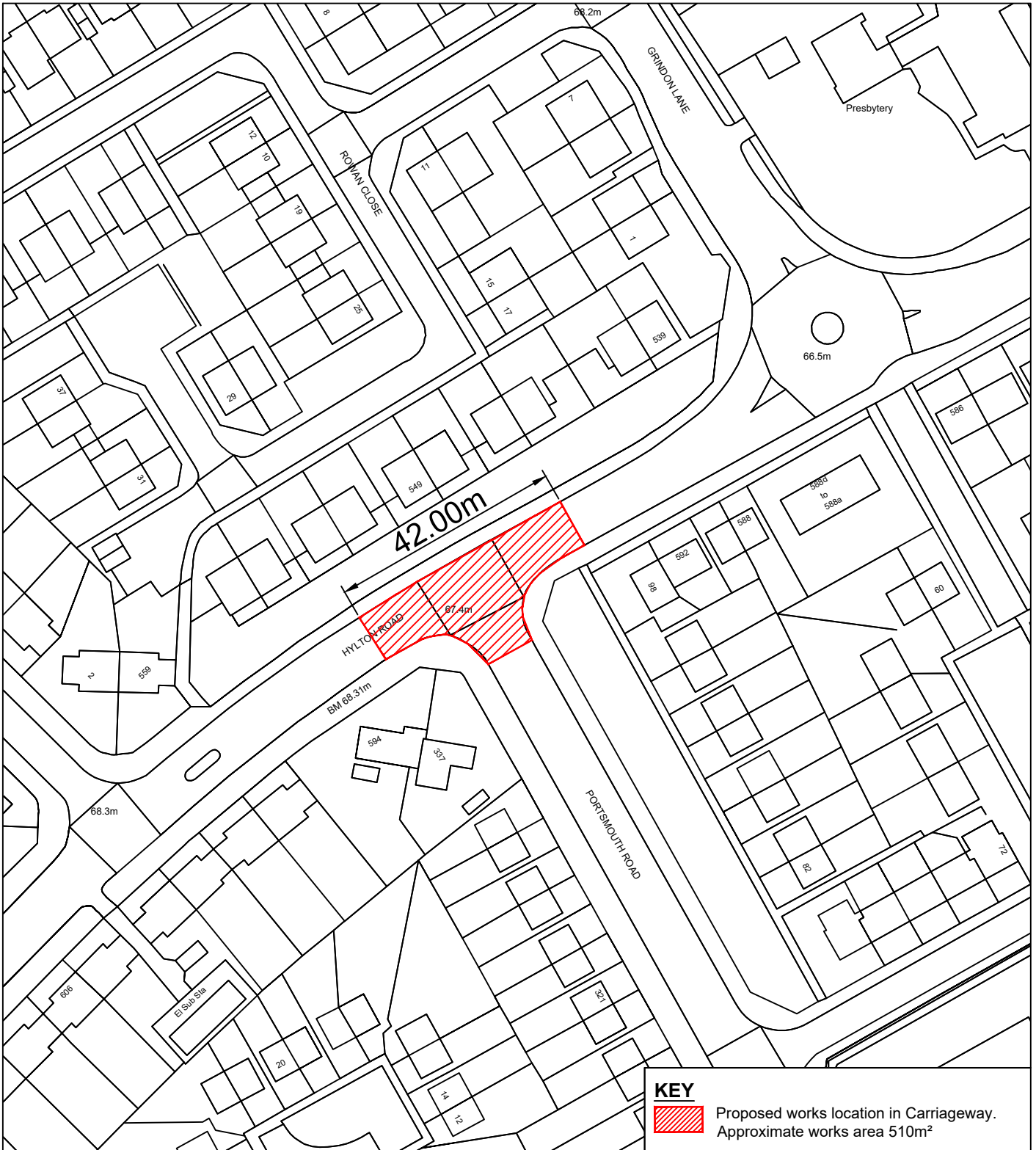
Reproduced from the Ordnance Survey mapping with the permission of the Controller of Her Majesty's Stationary Office © Crown Copyright. Unauthorised reproduction infringes Crown Copyright and may lead to prosecution or civil proceedings.
 City of Sunderland. Licence No. 100018385. Date: 2020




Sunderland City Council

Infrastructure, Planning and Transportation,
 City Development,
 Jack Crawford House,
 Commercial Road,
 Sunderland
 SR2 8QR
 Telephone: 0191 520 5555
 Web: www.sunderland.gov.uk

PROJECT HIGHWAY MAINTENANCE PROGRAMME 2022/2023 MAINTENANCE SCHEME		
TITLE HYLTON ROAD (O/S NO.427)		WARD ST ANNE'S
PROJECT LEADER G. CARR		
DRAWN BY P. Everett	CHECKED BY -	APPROVED BY -
DATE 03/02/2022	SCALE 1:1250	SHEET SIZE A4
DRAWING No. 10/HM/202223/194		REVISION 0
		NORTH 



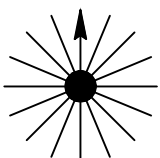
*All Dimensions shown are Indicative, Start and End point to be confirmed by Engineer on site.

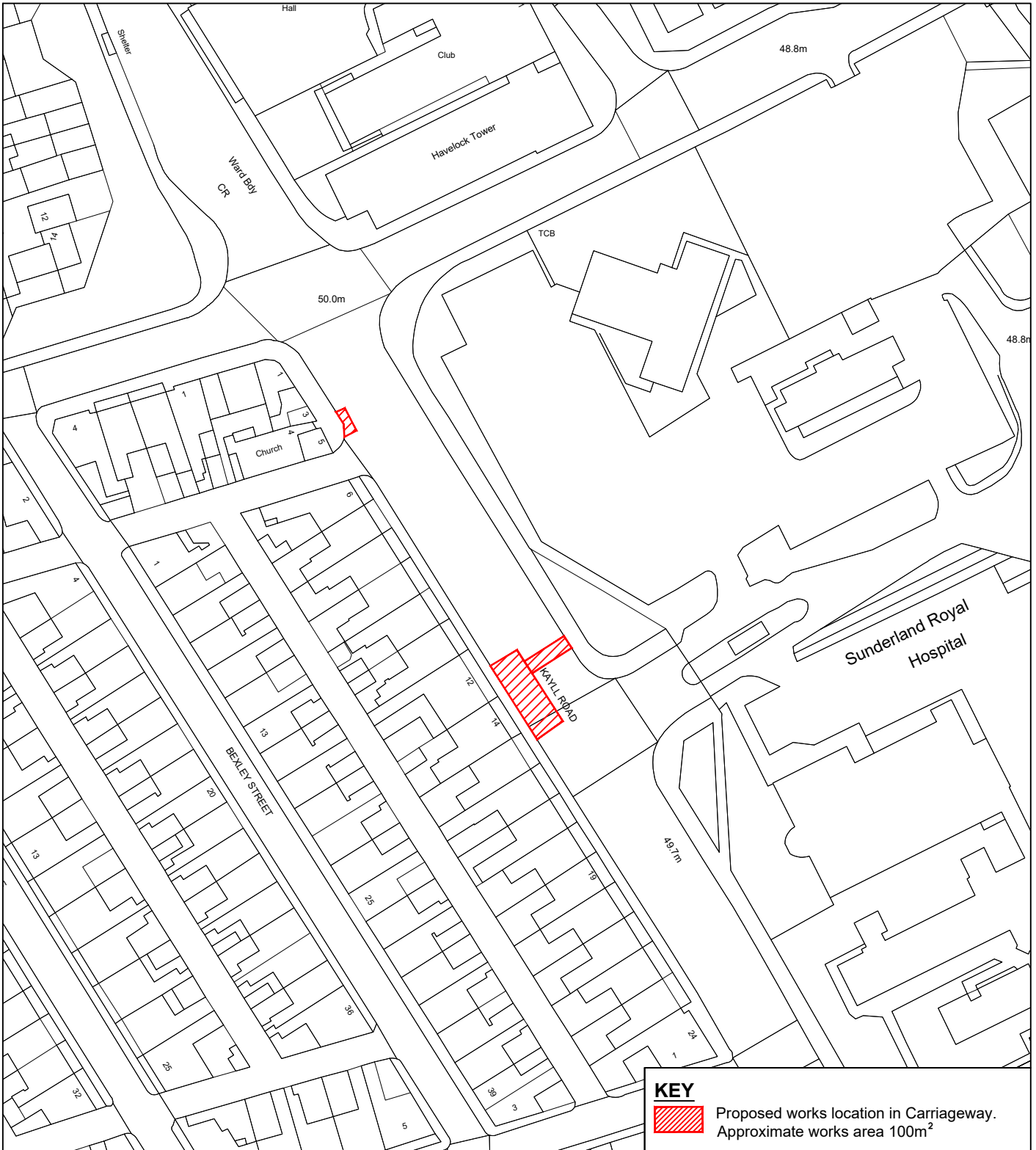
KEY
 Proposed works location in Carriageway. Approximate works area 510m²


Reproduced from the Ordnance Survey mapping with the permission of the Controller of Her Majesty's Stationary Office © Crown Copyright. Unauthorised reproduction infringes Crown Copyright and may lead to prosecution or civil proceedings.
 City of Sunderland. Licence No. 100018385. Date: 2020

Sunderland City Council

Infrastructure, Planning and Transportation,
 City Development,
 Jack Crawford House,
 Commercial Road,
 Sunderland
 SR2 8QR
 Telephone: 0191 520 5555
 Web: www.sunderland.gov.uk

PROJECT HIGHWAY MAINTENANCE PROGRAMME 2022/2023 MAINTENANCE SCHEME			
TITLE HYLTON ROAD - PORTSMOUTH ROAD		WARD ST ANNE'S	
PROJECT LEADER G. CARR		NORTH 	
DRAWN BY P. Everett	CHECKED BY -		APPROVED BY -
DATE 27/01/2021	SCALE 1:1000		SHEET SIZE A4
DRAWING No. 10/HM/202223/195			REVISION 0/-



KEY
 Proposed works location in Carriageway.
 Approximate works area 100m²

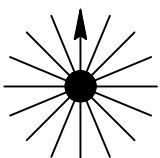
Reproduced from the Ordnance Survey mapping with the permission of the Controller of Her Majesty's Stationary Office © Crown Copyright. Unauthorised reproduction infringes Crown Copyright and may lead to prosecution or civil proceedings.
 City of Sunderland. Licence No. 100018385. Date: 2020

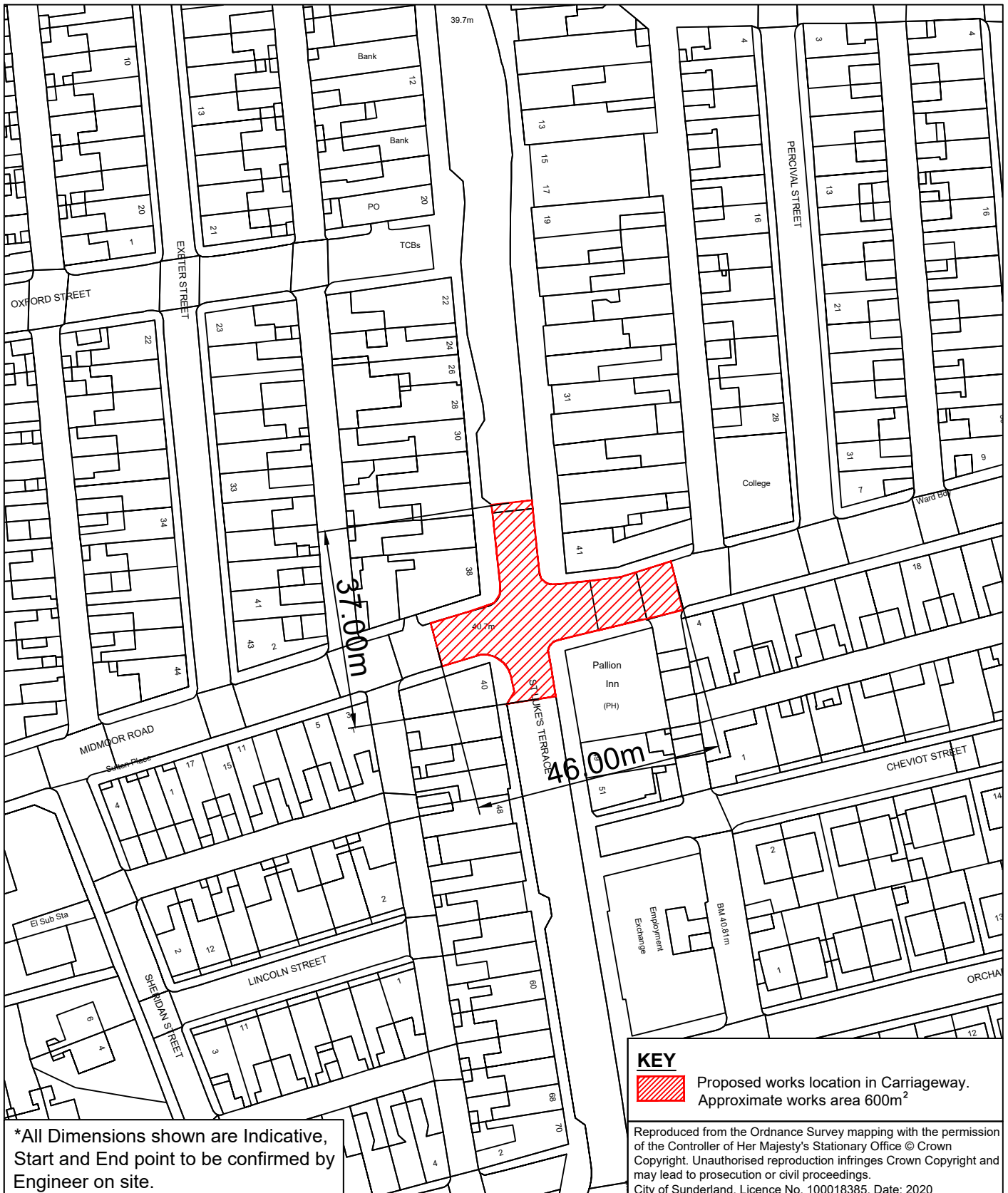
*All Dimensions shown are Indicative,
 Start and End point to be confirmed by
 Engineer on site.




Sunderland City Council

Infrastructure, Planning and Transportation,
 City Development,
 Jack Crawford House,
 Commercial Road,
 Sunderland
 SR2 8QR
 Telephone: 0191 520 5555
 Web: www.sunderland.gov.uk

PROJECT			HIGHWAY MAINTENANCE PROGRAMME 2022/2023 MAINTENANCE SCHEME		
TITLE			WARD		
KAYLL ROAD			PALLION		
PROJECT LEADER			NORTH		
G. CARR					
DRAWN BY	CHECKED BY	APPROVED BY			
P.Everett	-	-			
DATE	SCALE	SHEET SIZE			
04/02/2022	1:1000	A4			
DRAWING No.			REVISION		
10/HM/202223/196			0		



*All Dimensions shown are Indicative, Start and End point to be confirmed by Engineer on site.

KEY
 Proposed works location in Carriageway. Approximate works area 600m²

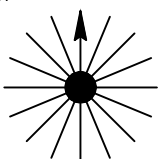
Reproduced from the Ordnance Survey mapping with the permission of the Controller of Her Majesty's Stationary Office © Crown Copyright. Unauthorised reproduction infringes Crown Copyright and may lead to prosecution or civil proceedings.
 City of Sunderland. Licence No. 100018385. Date: 2020

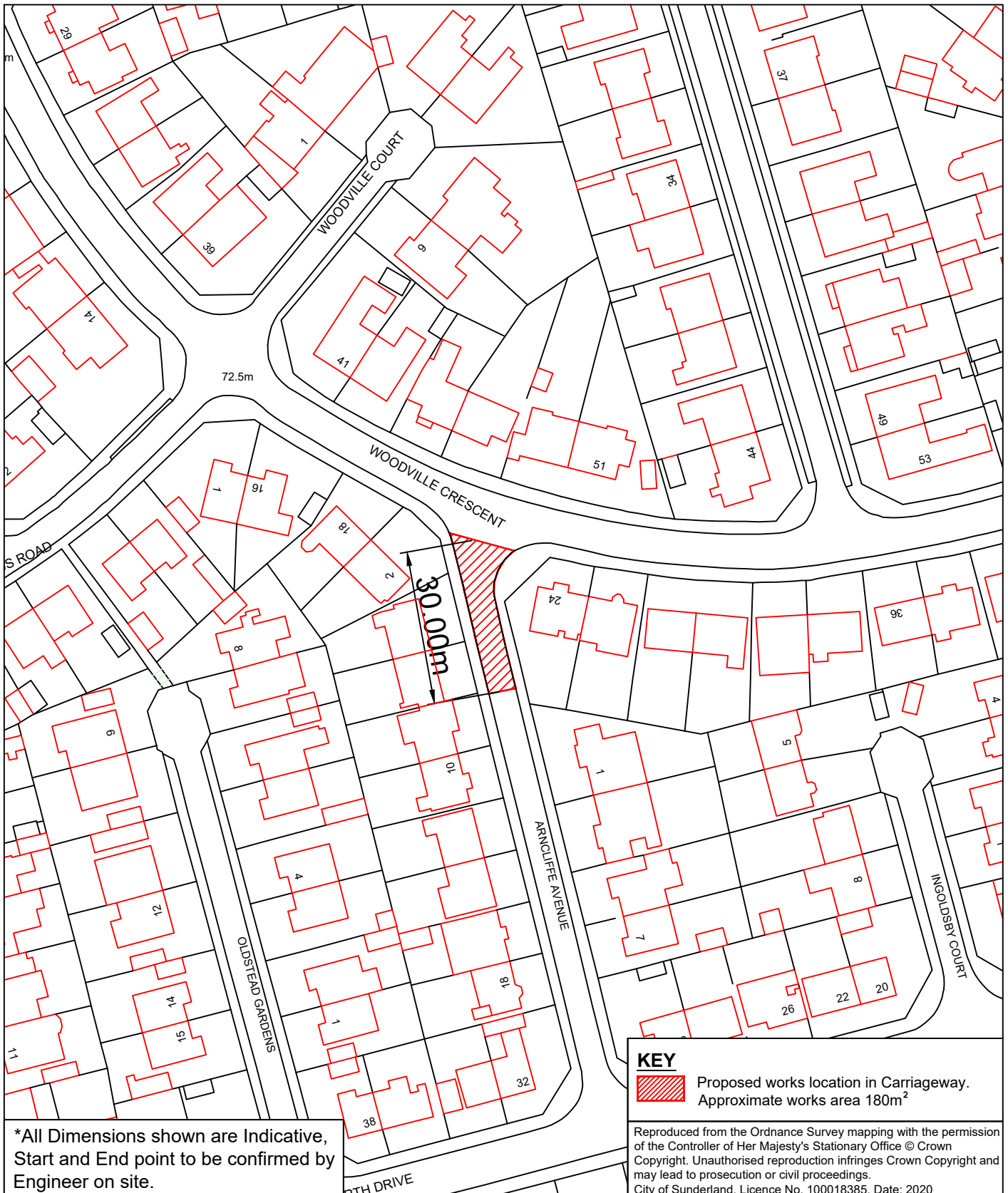
Sunderland City Council

Infrastructure, Planning and Transportation,
 City Development,
 Jack Crawford House,
 Commercial Road,
 Sunderland
 SR2 8QR
 Telephone: 0191 520 5555
 Web: www.sunderland.gov.uk


PROJECT HIGHWAY MAINTENANCE PROGRAMME 2022/2023 MAINTENANCE SCHEME		
TITLE ST LUKES TERRACE		WARD PALLION
PROJECT LEADER G. CARR		
DRAWN BY P. Everett	CHECKED BY -	APPROVED BY -
DATE 02/02/2022	SCALE 1:1000	SHEET SIZE A4
DRAWING No. 10/HM/202223/197		REVISION 0

NORTH





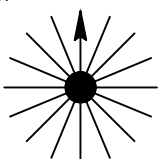
*All Dimensions shown are Indicative, Start and End point to be confirmed by Engineer on site.

KEY
 Proposed works location in Carriageway. Approximate works area 180m²


Reproduced from the Ordnance Survey mapping with the permission of the Controller of Her Majesty's Stationary Office © Crown Copyright. Unauthorised reproduction infringes Crown Copyright and may lead to prosecution or civil proceedings.
 City of Sunderland. Licence No. 100018385. Date: 2020

Sunderland City Council

Infrastructure, Planning and Transportation,
 City Development,
 Jack Crawford House,
 Commercial Road,
 Sunderland
 SR2 8QR
 Telephone: 0191 520 5555
 Web: www.sunderland.gov.uk

PROJECT			HIGHWAY MAINTENANCE PROGRAMME 2022/2023 MAINTENANCE SCHEME		
TITLE			ARNCLIFFE AVENUE		WARD BARNES
PROJECT LEADER G. CARR			NORTH 		
DRAWN BY P. Everett	CHECKED BY -	APPROVED BY -			
DATE 21/01/2021	SCALE 1:1000	SHEET SIZE A4			
DRAWING No. 10/HM/202223/198		REVISION 0			



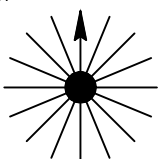
KEY
 Proposed works location in Carriageway.
 Approximate works area 350m²

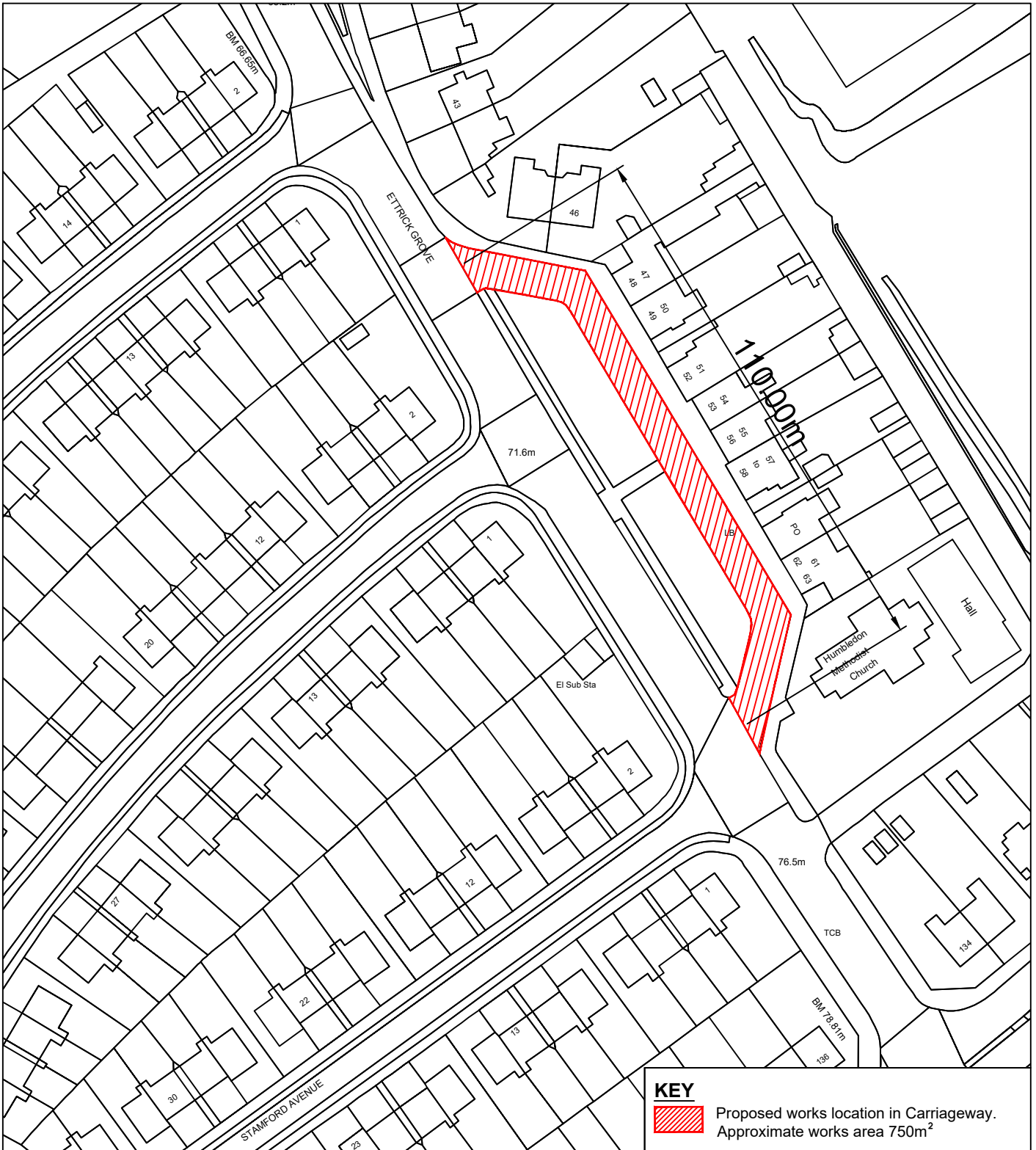
Reproduced from the Ordnance Survey mapping with the permission of the Controller of Her Majesty's Stationary Office © Crown Copyright. Unauthorised reproduction infringes Crown Copyright and may lead to prosecution or civil proceedings.
 City of Sunderland. Licence No. 100018385. Date: 2020

*All Dimensions shown are Indicative,
 Start and End point to be confirmed by
 Engineer on site.


Sunderland City Council

Infrastructure, Planning and Transportation,
 City Development,
 Jack Crawford House,
 Commercial Road,
 Sunderland
 SR2 8QR
 Telephone: 0191 520 5555
 Web: www.sunderland.gov.uk

PROJECT HIGHWAY MAINTENANCE PROGRAMME 2022/2023 MAINTENANCE SCHEME			
TITLE CHESTER ROAD(REAR OF CHARLTONS FRUIT AND VEG STORE)		WARD BARNES	
PROJECT LEADER G. CARR		NORTH 	
DRAWN BY P.Everett	CHECKED BY -		APPROVED BY -
DATE 31/01/2022	SCALE 1:1000		SHEET SIZE A4
DRAWING No. 10/HM/202223/199			REVISION 0



*All Dimensions shown are Indicative, Start and End point to be confirmed by Engineer on site.

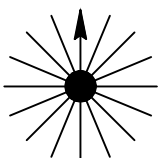
KEY
 Proposed works location in Carriageway. Approximate works area 750m²

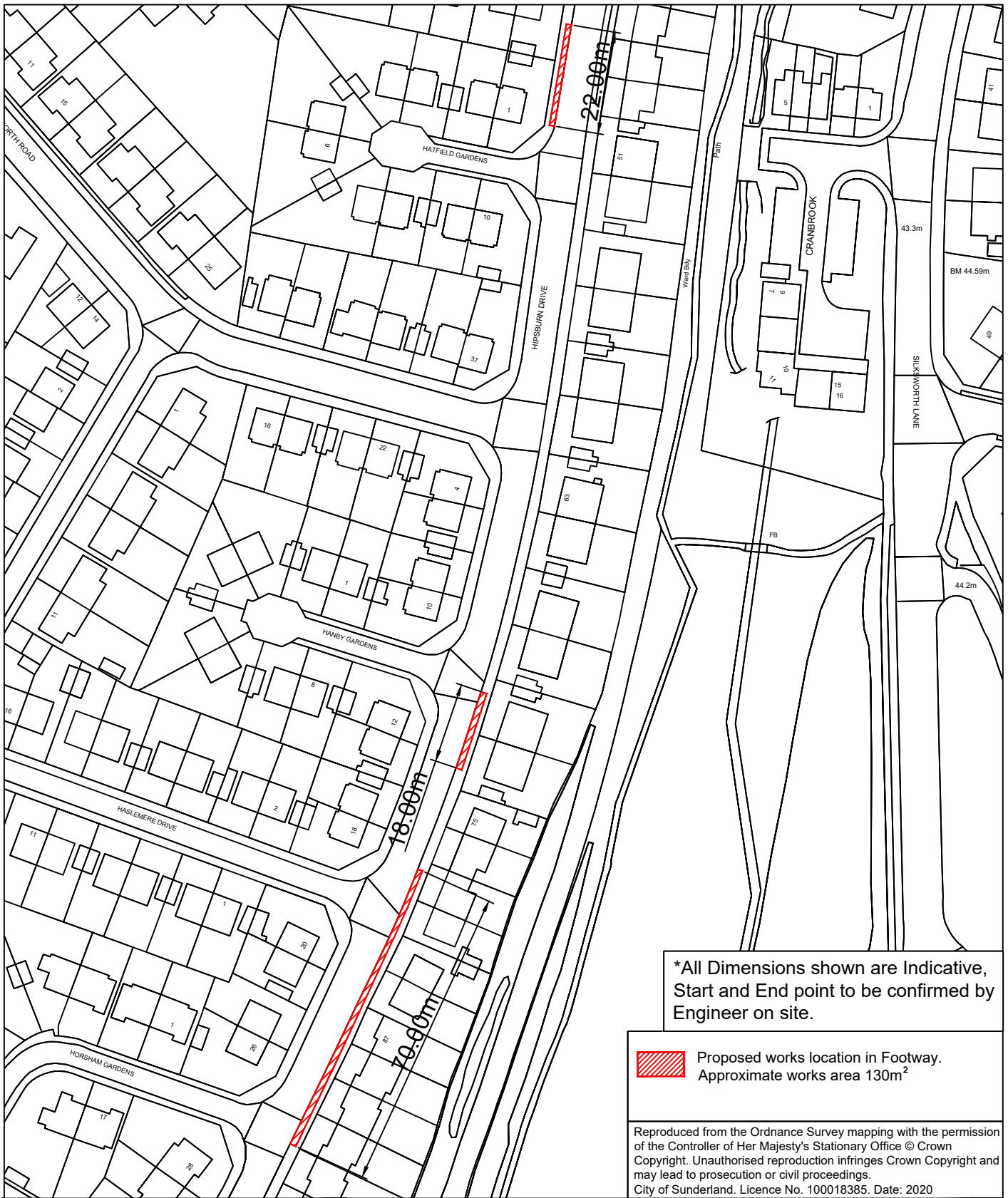
Reproduced from the Ordnance Survey mapping with the permission of the Controller of Her Majesty's Stationary Office © Crown Copyright. Unauthorised reproduction infringes Crown Copyright and may lead to prosecution or civil proceedings. City of Sunderland. Licence No. 100018385. Date: 2020




Sunderland City Council

Infrastructure, Planning and Transportation,
 City Development,
 Jack Crawford House,
 Commercial Road,
 Sunderland
 SR2 8QR
 Telephone: 0191 520 5555
 Web: www.sunderland.gov.uk

PROJECT			HIGHWAY MAINTENANCE PROGRAMME 2022/2023 MAINTENANCE SCHEME		
TITLE		WARD			
ETTRICK GROVE (SEMI-CIRCLE AT SHOPS)		BARNES			
PROJECT LEADER			NORTH		
G. CARR					
DRAWN BY	CHECKED BY	APPROVED BY			
P. Everett	-	-			
DATE	SCALE	SHEET SIZE			
21/01/2021	1:1000	A4			
DRAWING No.		REVISION			
10/HM/202223/200		0			



*All Dimensions shown are Indicative, Start and End point to be confirmed by Engineer on site.

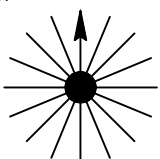
 Proposed works location in Footway. Approximate works area 130m²

Reproduced from the Ordnance Survey mapping with the permission of the Controller of Her Majesty's Stationary Office © Crown Copyright. Unauthorised reproduction infringes Crown Copyright and may lead to prosecution or civil proceedings. City of Sunderland. Licence No. 100018385. Date: 2020




Sunderland City Council

Infrastructure, Planning and Transportation,
City Development,
Jack Crawford House,
Commercial Road,
Sunderland
SR2 8QR
Telephone: 0191 520 5555
Web: www.sunderland.gov.uk

PROJECT			HIGHWAY MAINTENANCE PROGRAMME 2022/2023 MAINTENANCE SCHEME			
TITLE		WARD				
HIPSBURN DRIVE - FOOTWAY WORKS		BARNES				
PROJECT LEADER			NORTH			
G. CARR						
DRAWN BY	CHECKED BY	APPROVED BY				
P. Everett	-	-				
DATE	SCALE	SHEET SIZE				
14/02/2022	1:1250	A4				
DRAWING No.		REVISION				
10/HM/202223/201		0				



KEY
 Proposed works location in Carriageway.
 Approximate works area 40m²

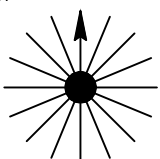
Reproduced from the Ordnance Survey mapping with the permission of the Controller of Her Majesty's Stationary Office © Crown Copyright. Unauthorised reproduction infringes Crown Copyright and may lead to prosecution or civil proceedings.
 City of Sunderland. Licence No. 100018385. Date: 2020

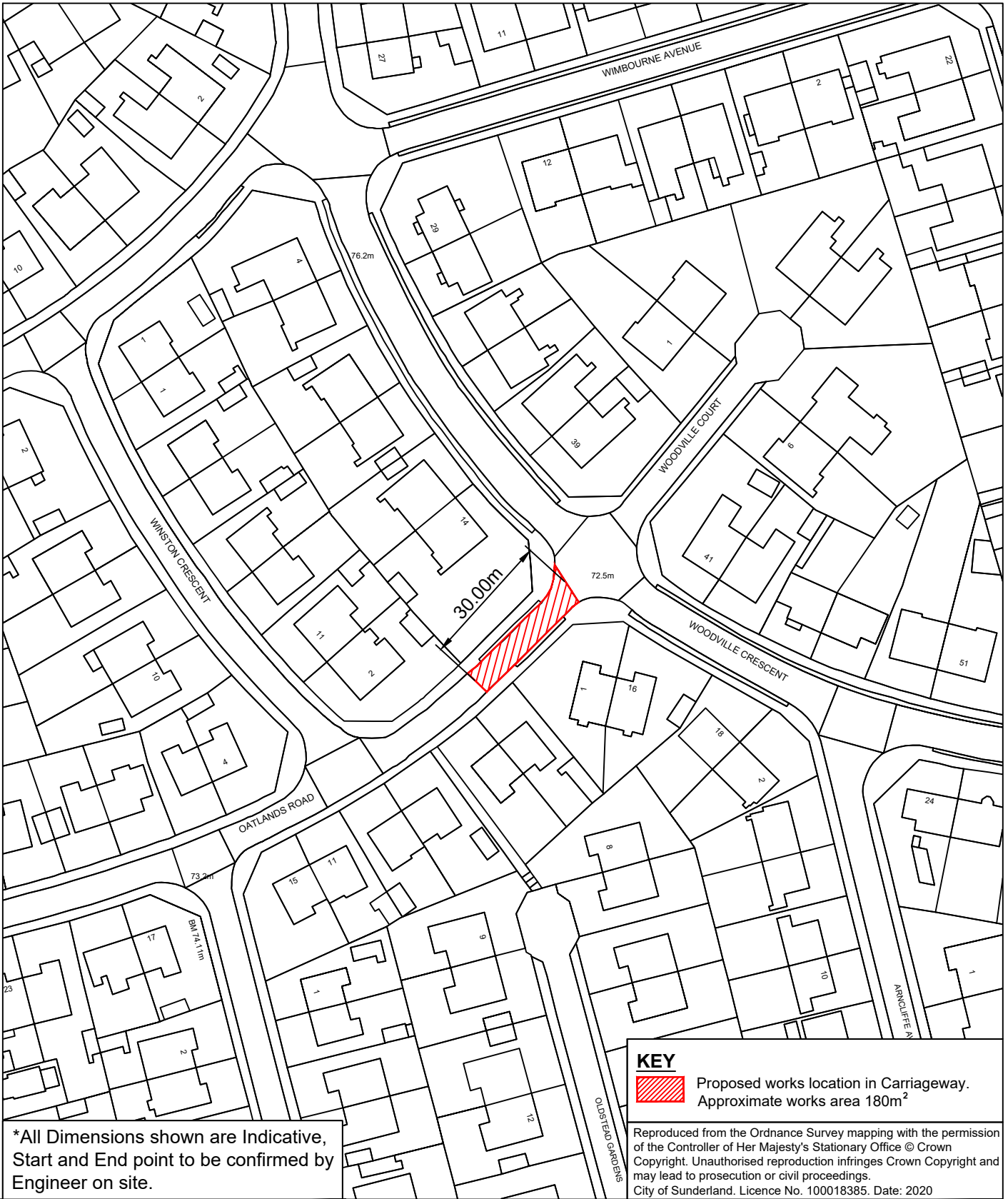
*All Dimensions shown are Indicative,
 Start and End point to be confirmed by
 Engineer on site.




Sunderland City Council

Infrastructure, Planning and Transportation,
 City Development,
 Jack Crawford House,
 Commercial Road,
 Sunderland
 SR2 8QR
 Telephone: 0191 520 5555
 Web: www.sunderland.gov.uk

PROJECT			HIGHWAY MAINTENANCE PROGRAMME 2022/2023 MAINTENANCE SCHEME		
TITLE			WARD		
KILLINGWORTH DRIVE			BARNES		
PROJECT LEADER			NORTH		
G. CARR					
DRAWN BY	CHECKED BY	APPROVED BY			
P. Everett	-	-			
DATE	SCALE	SHEET SIZE			
21/01/2021	1:1000	A4			
DRAWING No.			REVISION		
10/HM/202223/202			0		



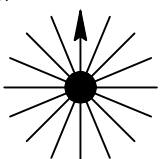
KEY
 Proposed works location in Carriageway.
 Approximate works area 180m²

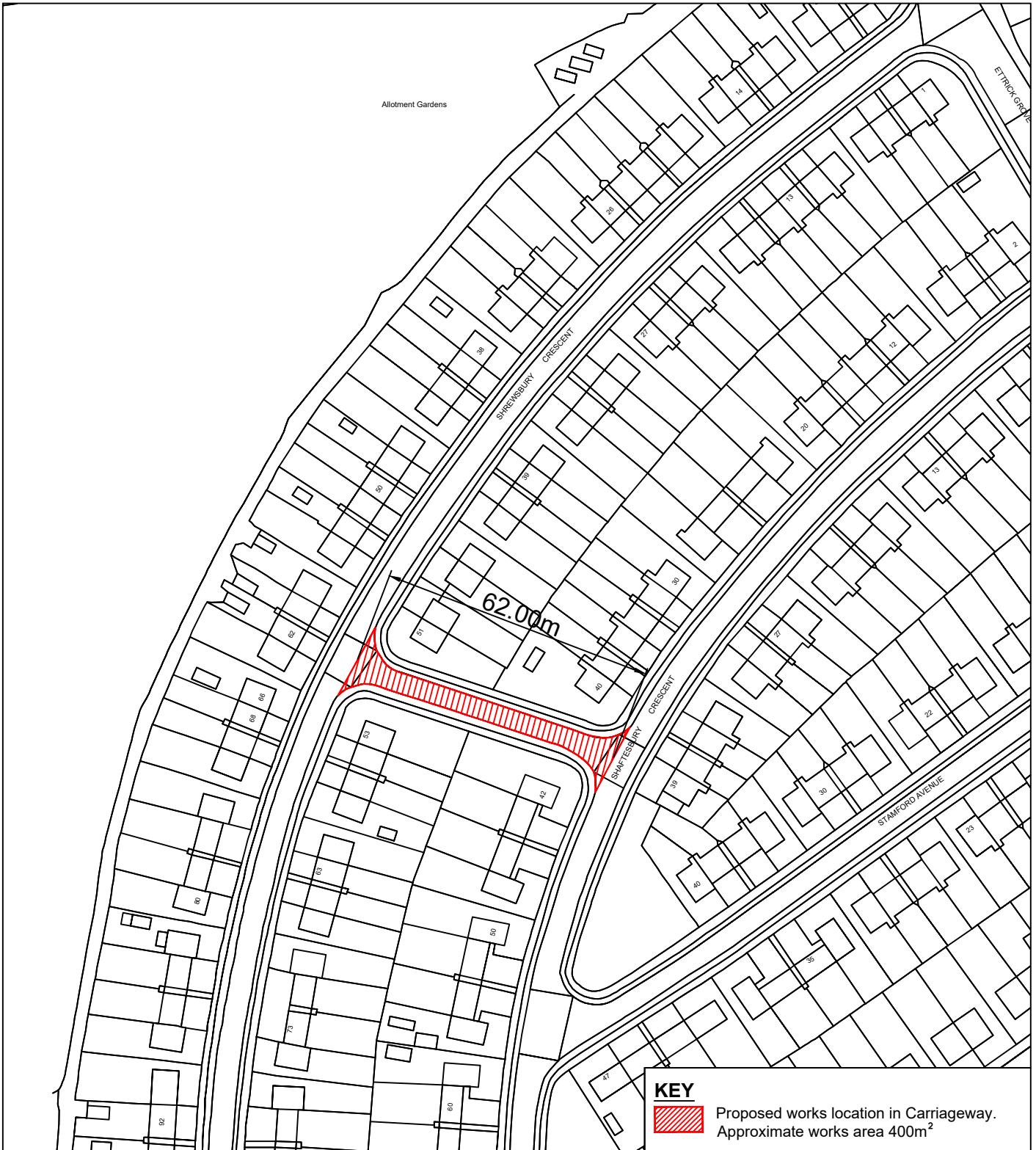
Reproduced from the Ordnance Survey mapping with the permission of the Controller of Her Majesty's Stationary Office © Crown Copyright. Unauthorised reproduction infringes Crown Copyright and may lead to prosecution or civil proceedings.
 City of Sunderland. Licence No. 100018385. Date: 2020

*All Dimensions shown are Indicative,
 Start and End point to be confirmed by
 Engineer on site.


Sunderland City Council

Infrastructure, Planning and Transportation,
 City Development,
 Jack Crawford House,
 Commercial Road,
 Sunderland
 SR2 8QR
 Telephone: 0191 520 5555
 Web: www.sunderland.gov.uk

PROJECT			HIGHWAY MAINTENANCE PROGRAMME 2022/2023 MAINTENANCE SCHEME		
TITLE			WARD		
OATLANDS ROAD			BARNES		
PROJECT LEADER			NORTH		
G. CARR					
DRAWN BY	CHECKED BY	APPROVED BY			
P. Everett	-	-			
DATE	SCALE	SHEET SIZE			
21/01/2021	1:1000	A4			
DRAWING No.			REVISION		
10/HM/202223/203			0		



*All Dimensions shown are Indicative, Start and End point to be confirmed by Engineer on site.

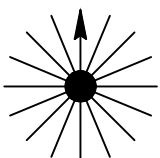
KEY
 Proposed works location in Carriageway. Approximate works area 400m²

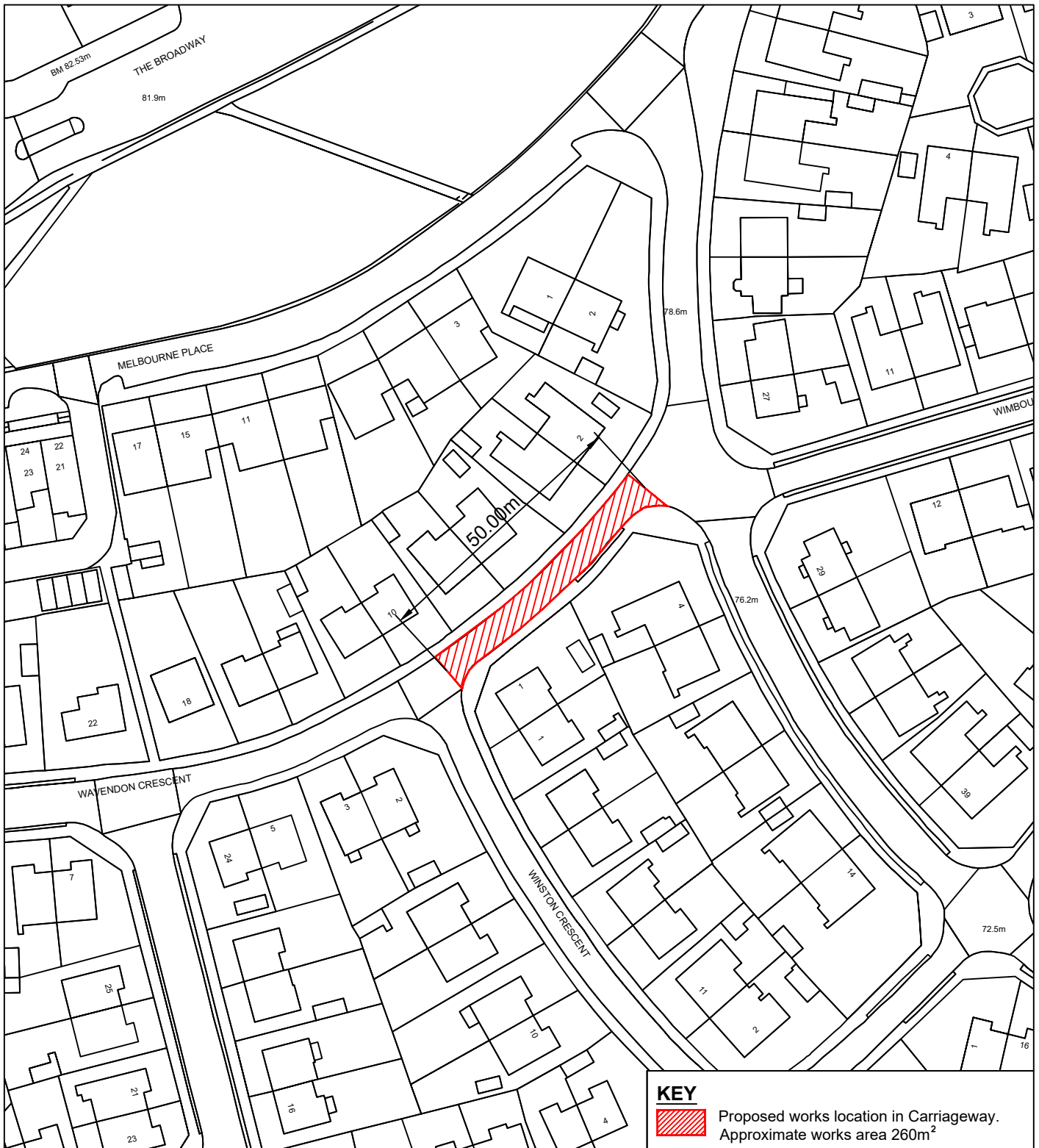
Reproduced from the Ordnance Survey mapping with the permission of the Controller of Her Majesty's Stationary Office © Crown Copyright. Unauthorised reproduction infringes Crown Copyright and may lead to prosecution or civil proceedings.
 City of Sunderland. Licence No. 100018385. Date: 2020




Sunderland City Council

Infrastructure, Planning and Transportation,
 City Development,
 Jack Crawford House,
 Commercial Road,
 Sunderland
 SR2 8QR
 Telephone: 0191 520 5555
 Web: www.sunderland.gov.uk

PROJECT			HIGHWAY MAINTENANCE PROGRAMME 2022/2023 MAINTENANCE SCHEME		
TITLE		WARD			
SHREWSBURY AND SHAFTESBURY LINK		BARNES			
PROJECT LEADER			NORTH 		
G. CARR					
DRAWN BY	CHECKED BY	APPROVED BY			
P.Everett	-	-			
DATE	SCALE	SHEET SIZE			
21/01/2021	1:1250	A4			
DRAWING No.		REVISION			
10/HM/202223/204		0			



KEY
 Proposed works location in Carriageway.
 Approximate works area 260m²

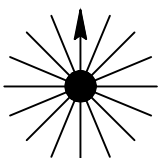
Reproduced from the Ordnance Survey mapping with the permission of the Controller of Her Majesty's Stationary Office © Crown Copyright. Unauthorised reproduction infringes Crown Copyright and may lead to prosecution or civil proceedings.
 City of Sunderland. Licence No. 100018385. Date: 2020

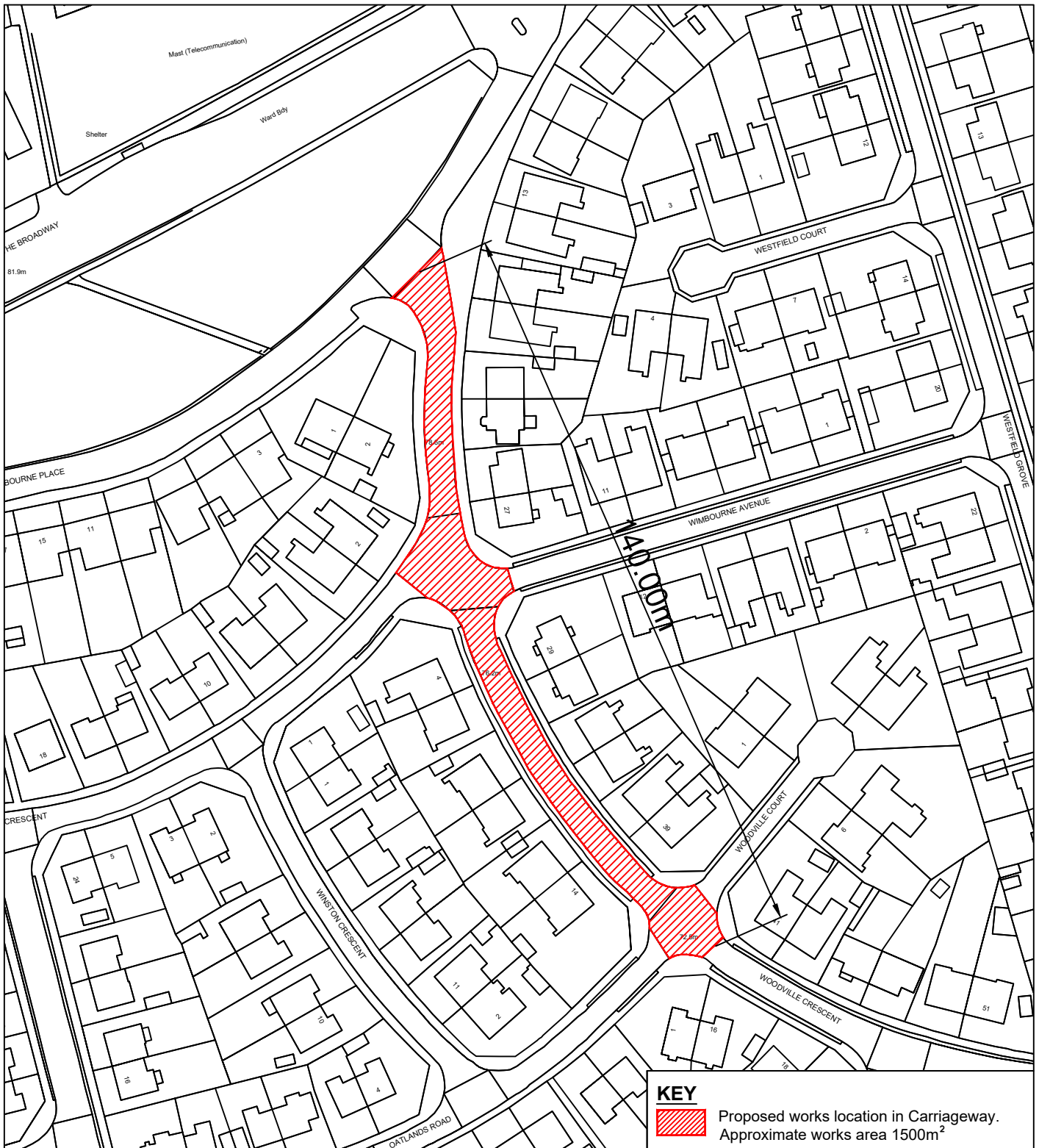
*All Dimensions shown are Indicative,
 Start and End point to be confirmed by
 Engineer on site.




Sunderland City Council

Infrastructure, Planning and Transportation,
 City Development,
 Jack Crawford House,
 Commercial Road,
 Sunderland
 SR2 8QR
 Telephone: 0191 520 5555
 Web: www.sunderland.gov.uk

PROJECT			HIGHWAY MAINTENANCE PROGRAMME 2022/2023 MAINTENANCE SCHEME		
TITLE		WARD			
WAVENDON CRESCENT JUNCTION WOODVILLE CRESCENT		BARNES			
PROJECT LEADER			NORTH		
G. CARR					
DRAWN BY	CHECKED BY	APPROVED BY			
P.Everett	-	-			
DATE	SCALE	SHEET SIZE			
21/01/2021	1:1000	A4			
DRAWING No.		REVISION			
10/HM/202223/205		0			



*All Dimensions shown are Indicative, Start and End point to be confirmed by Engineer on site.

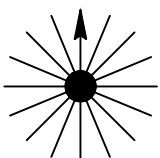
KEY
 Proposed works location in Carriageway. Approximate works area 1500m²

Reproduced from the Ordnance Survey mapping with the permission of the Controller of Her Majesty's Stationary Office © Crown Copyright. Unauthorised reproduction infringes Crown Copyright and may lead to prosecution or civil proceedings. City of Sunderland. Licence No. 100018385. Date: 2020




Sunderland City Council

Infrastructure, Planning and Transportation,
 City Development,
 Jack Crawford House,
 Commercial Road,
 Sunderland
 SR2 8QR
 Telephone: 0191 520 5555
 Web: www.sunderland.gov.uk

PROJECT			HIGHWAY MAINTENANCE PROGRAMME 2022/2023 MAINTENANCE SCHEME			
TITLE			WARD			
WOODVILLE CRESCENT			BARNES			
PROJECT LEADER			NORTH			
G. CARR						
DRAWN BY	CHECKED BY	APPROVED BY				
P. Everett	-	-				
DATE	SCALE	SHEET SIZE				
21/01/2021	1:1250	A4				
DRAWING No.			REVISION			
10/HM/202223/206			0			



KEY
 Proposed works location in Carriageway.
 Approximate works area 100m²

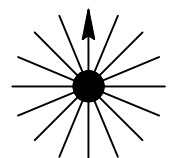
Reproduced from the Ordnance Survey mapping with the permission of the Controller of Her Majesty's Stationary Office © Crown Copyright. Unauthorised reproduction infringes Crown Copyright and may lead to prosecution or civil proceedings.
 City of Sunderland. Licence No. 100018385. Date: 2020

*All Dimensions shown are Indicative,
 Start and End point to be confirmed by
 Engineer on site.




Sunderland City Council

Infrastructure, Planning and Transportation,
 City Development,
 Jack Crawford House,
 Commercial Road,
 Sunderland
 SR2 8QR
 Telephone: 0191 520 5555
 Web: www.sunderland.gov.uk

PROJECT			HIGHWAY MAINTENANCE PROGRAMME 2022/2023 MAINTENANCE SCHEME		
TITLE			WARD		
FALKLAND ROAD - CW PATCHING			PALLION		
PROJECT LEADER			NORTH		
G. CARR					
DRAWN BY	CHECKED BY	APPROVED BY			
P. Everett	-	-			
DATE	SCALE	SHEET SIZE			
16/02/2022	1:1250	A4			
DRAWING No.		REVISION			
10/HM/202223/207		0			



*All Dimensions shown are Indicative,
Start and End point to be confirmed by
Engineer on site.

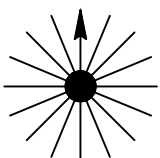
KEY
 Proposed works location in Carriageway.
 Approximate works area 250m²

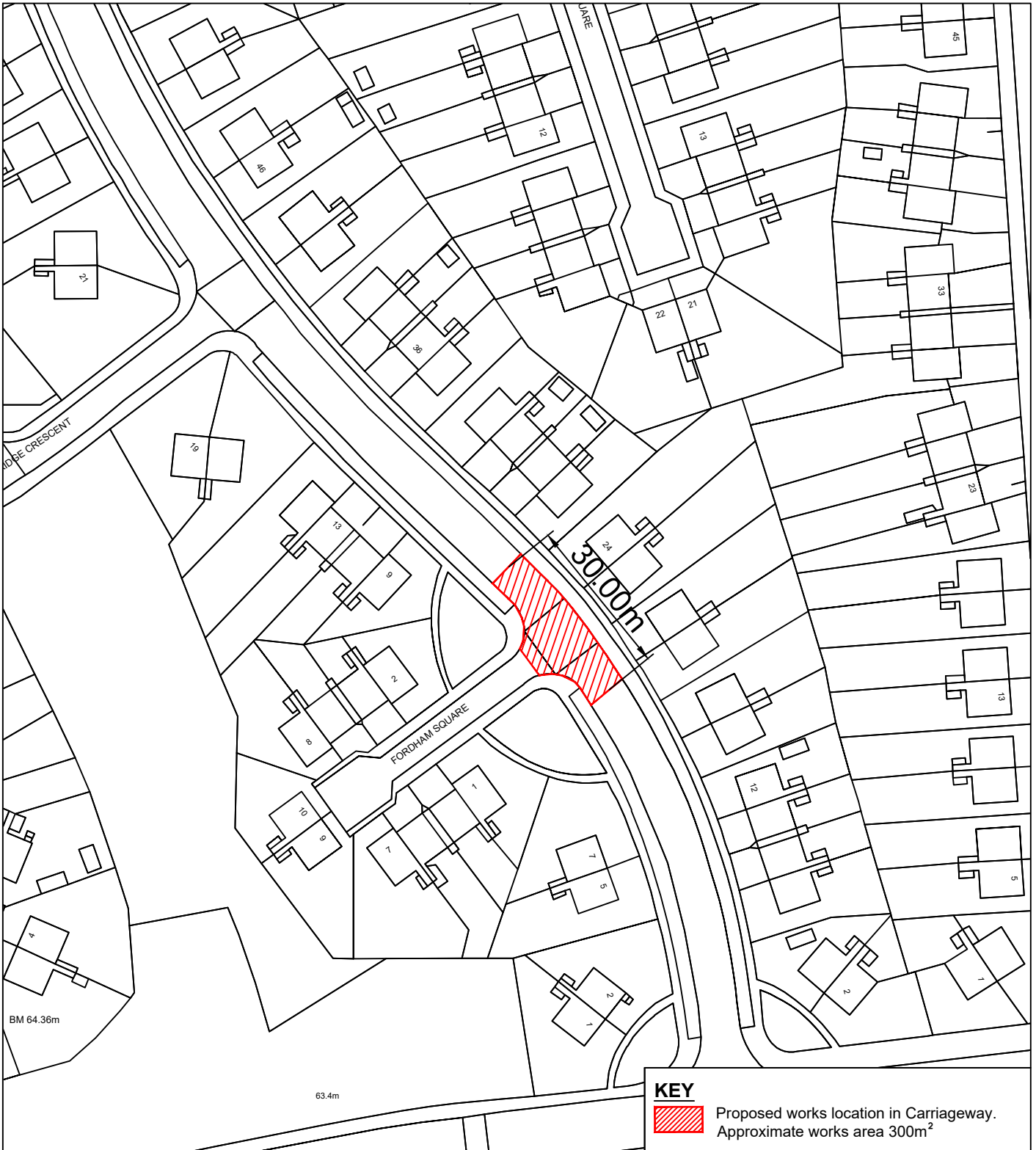
Reproduced from the Ordnance Survey mapping with the permission
 of the Controller of Her Majesty's Stationary Office © Crown
 Copyright. Unauthorised reproduction infringes Crown Copyright and
 may lead to prosecution or civil proceedings.
 City of Sunderland. Licence No. 100018385. Date: 2020




**Sunderland
City Council**

Infrastructure, Planning and Transportation,
 City Development,
 Jack Crawford House,
 Commercial Road,
 Sunderland
 SR2 8QR
 Telephone: 0191 520 5555
 Web: www.sunderland.gov.uk

PROJECT			HIGHWAY MAINTENANCE PROGRAMME 2022/2023 MAINTENANCE SCHEME		
TITLE			FALKLAND ROAD - TREE PITS / FOOTWAY WORKS		WARD PALLION
PROJECT LEADER G. CARR			NORTH 		
DRAWN BY P. Everett	CHECKED BY -	APPROVED BY -		SHEET SIZE A4	
DATE 04/02/2022	SCALE 1:2000	REVISION 0			
DRAWING No. 10/HM/202223/208					



*All Dimensions shown are Indicative, Start and End point to be confirmed by Engineer on site.

KEY
 Proposed works location in Carriageway. Approximate works area 300m²

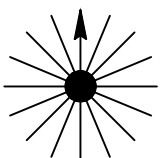
Reproduced from the Ordnance Survey mapping with the permission of the Controller of Her Majesty's Stationary Office © Crown Copyright. Unauthorised reproduction infringes Crown Copyright and may lead to prosecution or civil proceedings.
 City of Sunderland. Licence No. 100018385. Date: 2020

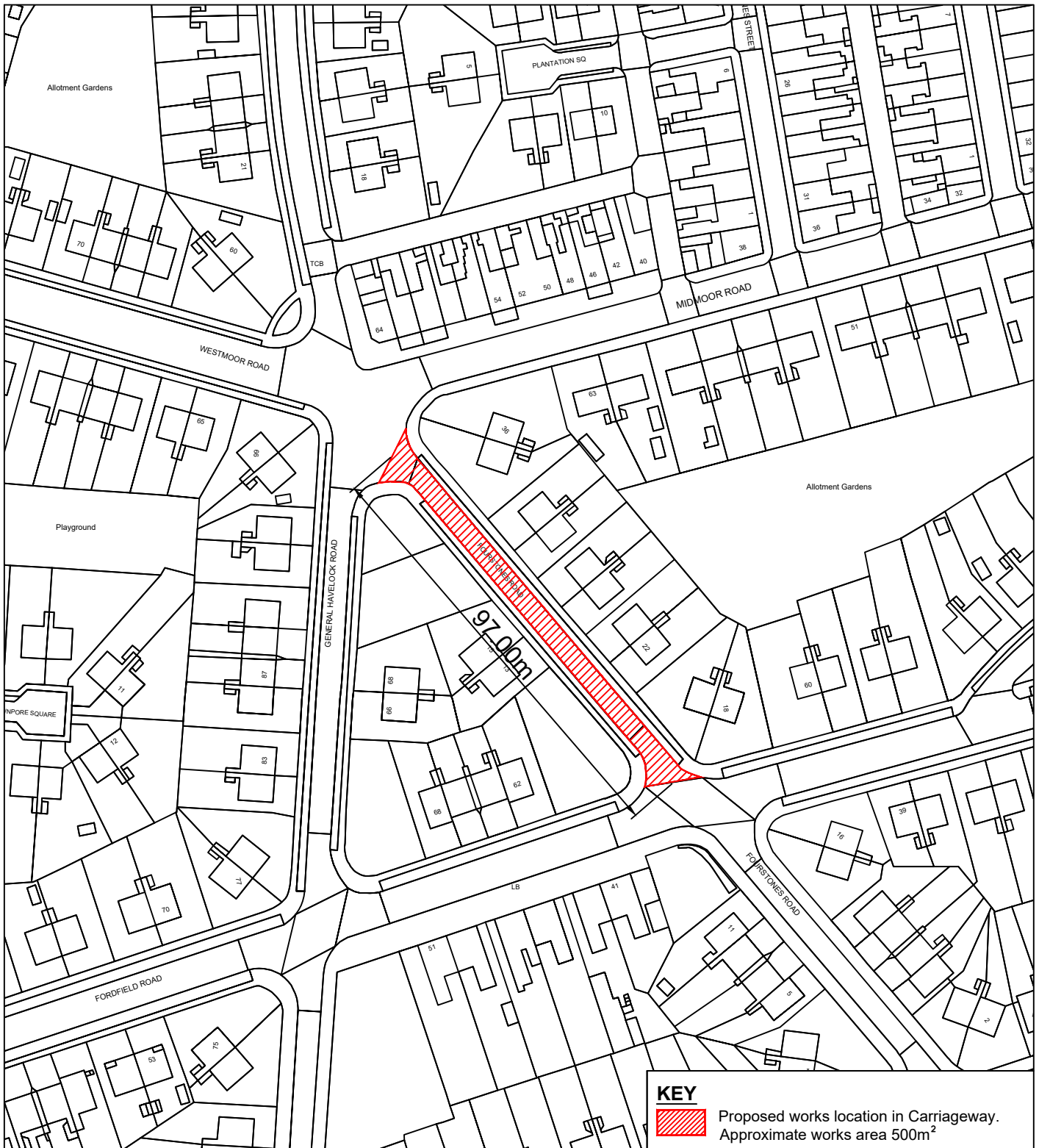
Sunderland City Council


Infrastructure, Planning and Transportation,
 City Development,
 Jack Crawford House,
 Commercial Road,
 Sunderland
 SR2 8QR
 Telephone: 0191 520 5555
 Web: www.sunderland.gov.uk

PROJECT HIGHWAY MAINTENANCE PROGRAMME 2022/2023 MAINTENANCE SCHEME		
TITLE FORDHAM ROAD		WARD PALLION
PROJECT LEADER G. CARR		
DRAWN BY P. Everett	CHECKED BY -	APPROVED BY -
DATE 26/01/2021	SCALE 1:1000	SHEET SIZE A4
DRAWING No. 10/HM/202223/209		REVISION 0

NORTH





KEY
 Proposed works location in Carriageway.
 Approximate works area 500m²

Reproduced from the Ordnance Survey mapping with the permission of the Controller of Her Majesty's Stationary Office © Crown Copyright. Unauthorised reproduction infringes Crown Copyright and may lead to prosecution or civil proceedings.
 City of Sunderland. Licence No. 100018385. Date: 2020

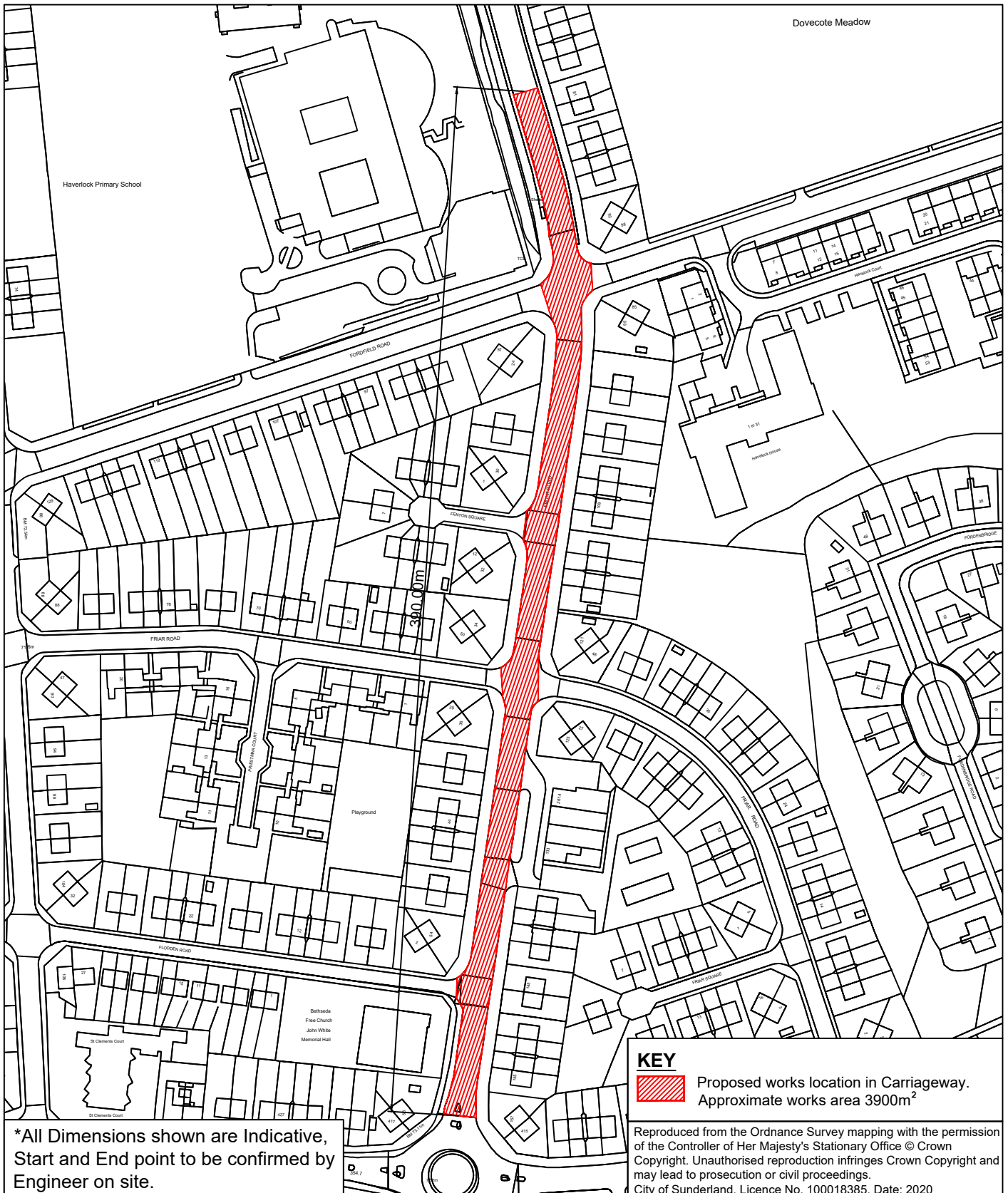
*All Dimensions shown are Indicative,
 Start and End point to be confirmed by
 Engineer on site.




Sunderland City Council

Infrastructure, Planning and Transportation,
 City Development,
 Jack Crawford House,
 Commercial Road,
 Sunderland
 SR2 8QR
 Telephone: 0191 520 5555
 Web: www.sunderland.gov.uk

PROJECT			HIGHWAY MAINTENANCE PROGRAMME 2022/2023 MAINTENANCE SCHEME		
TITLE			WARD		
FOURSTONES ROAD			PALLION		
PROJECT LEADER			NORTH 		
G. CARR					
DRAWN BY	CHECKED BY	APPROVED BY			
P. Everett	-	-			
DATE	SCALE	SHEET SIZE			
26/01/2021	1:1250	A4			
DRAWING No.			REVISION		
10/HM/202223/210			0		



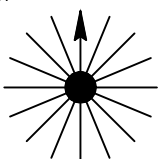
KEY
 Proposed works location in Carriageway.
 Approximate works area 3900m²

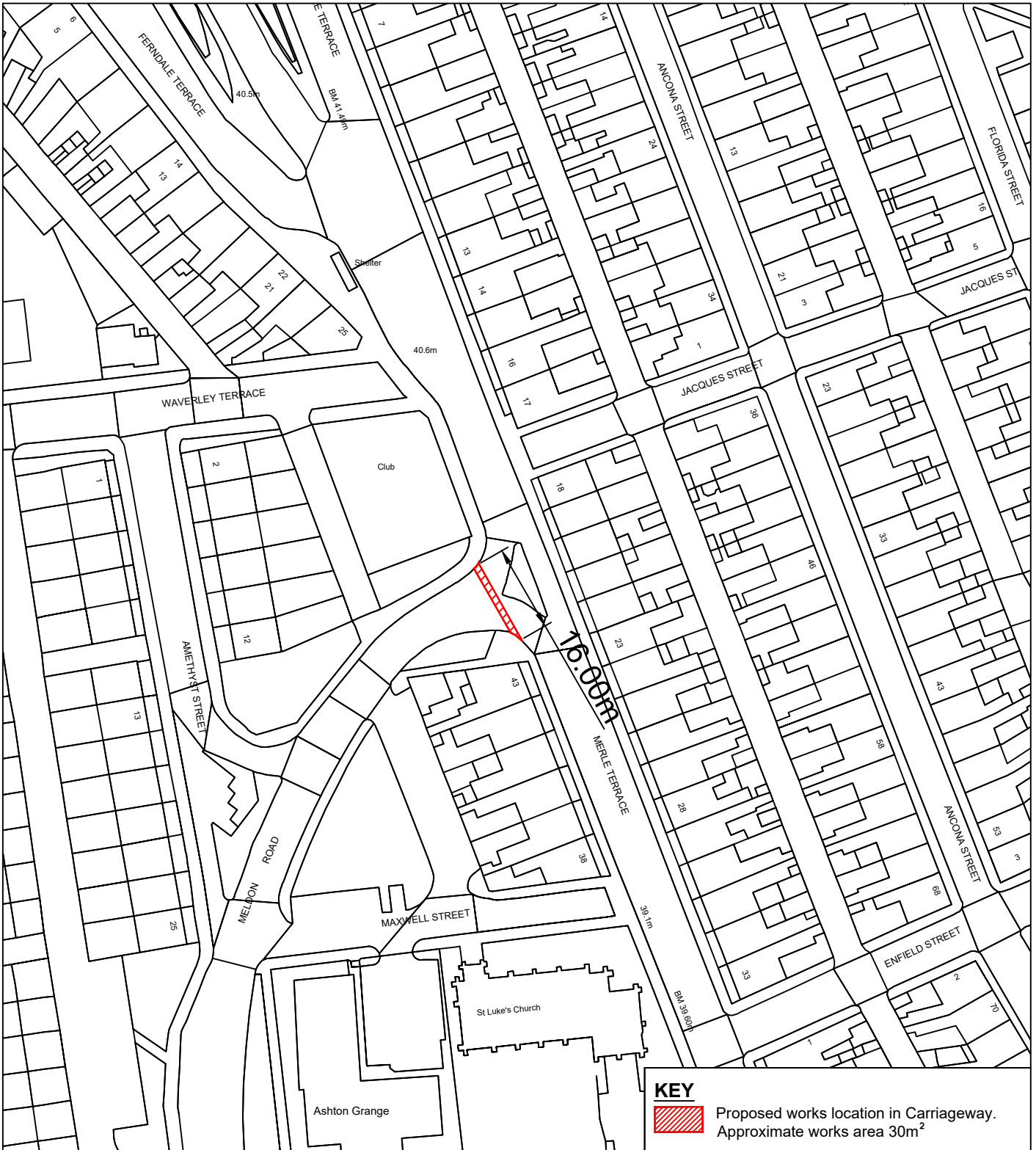
Reproduced from the Ordnance Survey mapping with the permission of the Controller of Her Majesty's Stationary Office © Crown Copyright. Unauthorised reproduction infringes Crown Copyright and may lead to prosecution or civil proceedings.
 City of Sunderland. Licence No. 100018385. Date: 2020

*All Dimensions shown are Indicative,
 Start and End point to be confirmed by
 Engineer on site.


Sunderland City Council

Infrastructure, Planning and Transportation,
 City Development,
 Jack Crawford House,
 Commercial Road,
 Sunderland
 SR2 8QR
 Telephone: 0191 520 5555
 Web: www.sunderland.gov.uk

PROJECT			HIGHWAY MAINTENANCE PROGRAMME 2022/2023 MAINTENANCE SCHEME		
TITLE				WARD	
FRONT ROAD - VARIOUS PATCHES ON STRETCH				PALLION	
PROJECT LEADER			NORTH 		
G. CARR					
DRAWN BY	CHECKED BY	APPROVED BY			
P. Everett	-	-			
DATE	SCALE	SHEET SIZE			
26/01/2021	1:2000	A4			
DRAWING No.		REVISION			
10/HM/202223/211		0			



*All Dimensions shown are Indicative,
Start and End point to be confirmed by
Engineer on site.

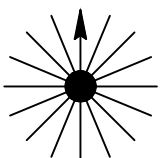
KEY
 Proposed works location in Carriageway.
Approximate works area 30m²

Reproduced from the Ordnance Survey mapping with the permission
of the Controller of Her Majesty's Stationary Office © Crown
Copyright. Unauthorised reproduction infringes Crown Copyright and
may lead to prosecution or civil proceedings.
City of Sunderland. Licence No. 100018385. Date: 2020




**Sunderland
City Council**

Infrastructure, Planning and Transportation,
City Development,
Jack Crawford House,
Commercial Road,
Sunderland
SR2 8QR
Telephone: 0191 520 5555
Web: www.sunderland.gov.uk

PROJECT			HIGHWAY MAINTENANCE PROGRAMME 2022/2023 MAINTENANCE SCHEME		
TITLE			WARD		
MELDON ROAD			PALLION		
PROJECT LEADER			NORTH		
G. CARR					
DRAWN BY	CHECKED BY	APPROVED BY			
P. Everett	-	-			
DATE	SCALE	SHEET SIZE			
04/02/2022	1:1000	A4			
DRAWING No.			REVISION		
10/HM/202223/212			0		



KEY
 Proposed works location in Carriageway.
 Approximate works area 800m²

Reproduced from the Ordnance Survey mapping with the permission of the Controller of Her Majesty's Stationary Office © Crown Copyright. Unauthorised reproduction infringes Crown Copyright and may lead to prosecution or civil proceedings.
 City of Sunderland. Licence No. 100018385. Date: 2020

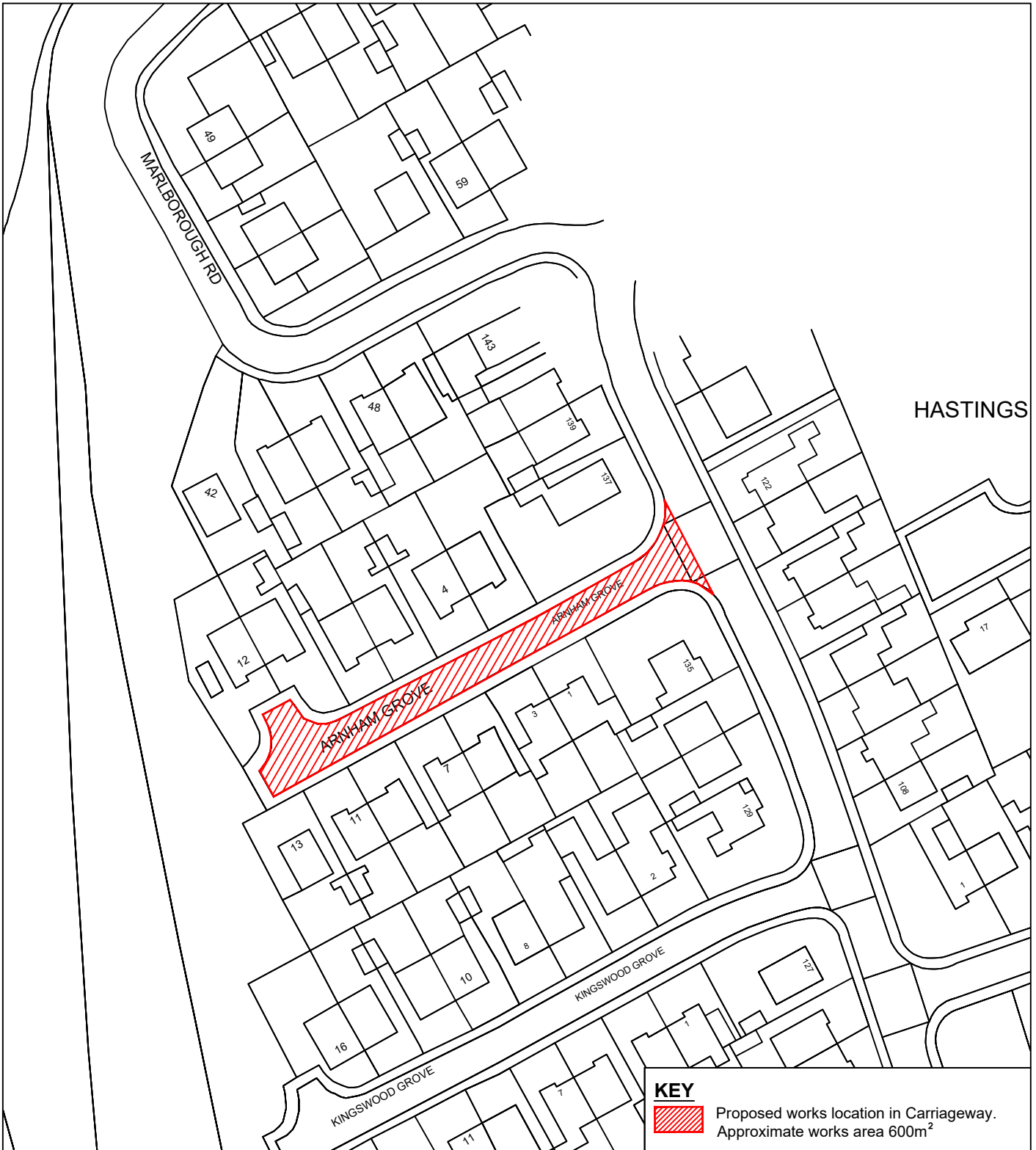
*All Dimensions shown are Indicative,
 Start and End point to be confirmed by
 Engineer on site.




**Sunderland
City Council**

Infrastructure, Planning and Transportation,
 City Development,
 Jack Crawford House,
 Commercial Road,
 Sunderland
 SR2 8QR
 Telephone: 0191 520 5555
 Web: www.sunderland.gov.uk

PROJECT			HIGHWAY MAINTENANCE PROGRAMME 2022/2023 MAINTENANCE SCHEME		
TITLE			WARD		
TANFIELD STREET			PALLION		
PROJECT LEADER			NORTH		
G. CARR					
DRAWN BY	CHECKED BY	APPROVED BY			
P. Everett	-	-			
DATE	SCALE	SHEET SIZE			
26/01/2021	1:1000	A4			
DRAWING No.			REVISION		
10/HM/202223/213			0		



*All Dimensions shown are Indicative, Start and End point to be confirmed by Engineer on site.

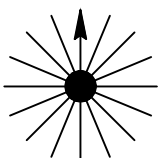
KEY
 Proposed works location in Carriageway. Approximate works area 600m²

Reproduced from the Ordnance Survey mapping with the permission of the Controller of Her Majesty's Stationary Office © Crown Copyright. Unauthorised reproduction infringes Crown Copyright and may lead to prosecution or civil proceedings.
 City of Sunderland. Licence No. 100018385. Date: 2020




Sunderland City Council

Infrastructure, Planning and Transportation,
 City Development,
 Jack Crawford House,
 Commercial Road,
 Sunderland
 SR2 8QR
 Telephone: 0191 520 5555
 Web: www.sunderland.gov.uk

PROJECT			HIGHWAY MAINTENANCE PROGRAMME 2022/2023 MAINTENANCE SCHEME		
TITLE			WARD		
ARNHAM GROVE			SANDHILL		
PROJECT LEADER			NORTH		
G. CARR					
DRAWN BY	CHECKED BY	APPROVED BY			
P. Everett	-	-			
DATE	SCALE	SHEET SIZE			
23/02/2022	1:1000	A4			
DRAWING No.			REVISION		
10/HM/202223/215			0		



KEY
 Proposed works location in Carriageway.
 Approximate works area 80m²

Reproduced from the Ordnance Survey mapping with the permission of the Controller of Her Majesty's Stationary Office © Crown Copyright. Unauthorised reproduction infringes Crown Copyright and may lead to prosecution or civil proceedings.
 City of Sunderland. Licence No. 100018385. Date: 2020

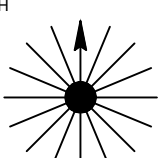
*All Dimensions shown are Indicative,
 Start and End point to be confirmed by
 Engineer on site.

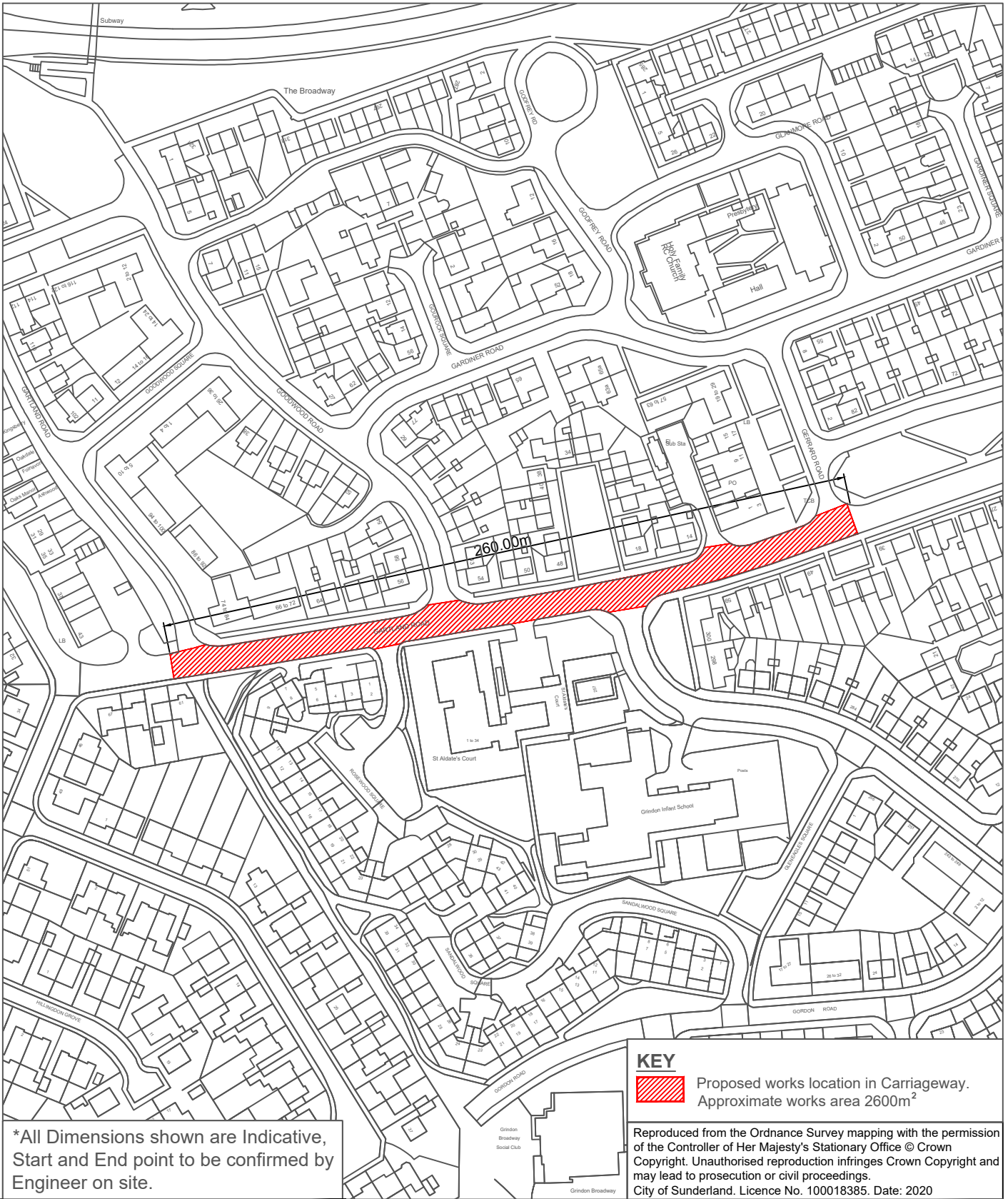
Sunderland City Council

Infrastructure, Planning and Transportation,
 City Development,
 Jack Crawford House,
 Commercial Road,
 Sunderland
 SR2 8QR
 Telephone: 0191 520 5555
 Web: www.sunderland.gov.uk


PROJECT HIGHWAY MAINTENANCE PROGRAMME 2022/2023 MAINTENANCE SCHEME		
TITLE GAMBIA ROAD		WARD SANDHILL
PROJECT LEADER G. CARR		
DRAWN BY P. Everett	CHECKED BY -	APPROVED BY -
DATE 02/02/2022	SCALE 1:1000	SHEET SIZE A4
DRAWING No. 10/HM/202223/216		REVISION 0

NORTH





*All Dimensions shown are Indicative, Start and End point to be confirmed by Engineer on site.

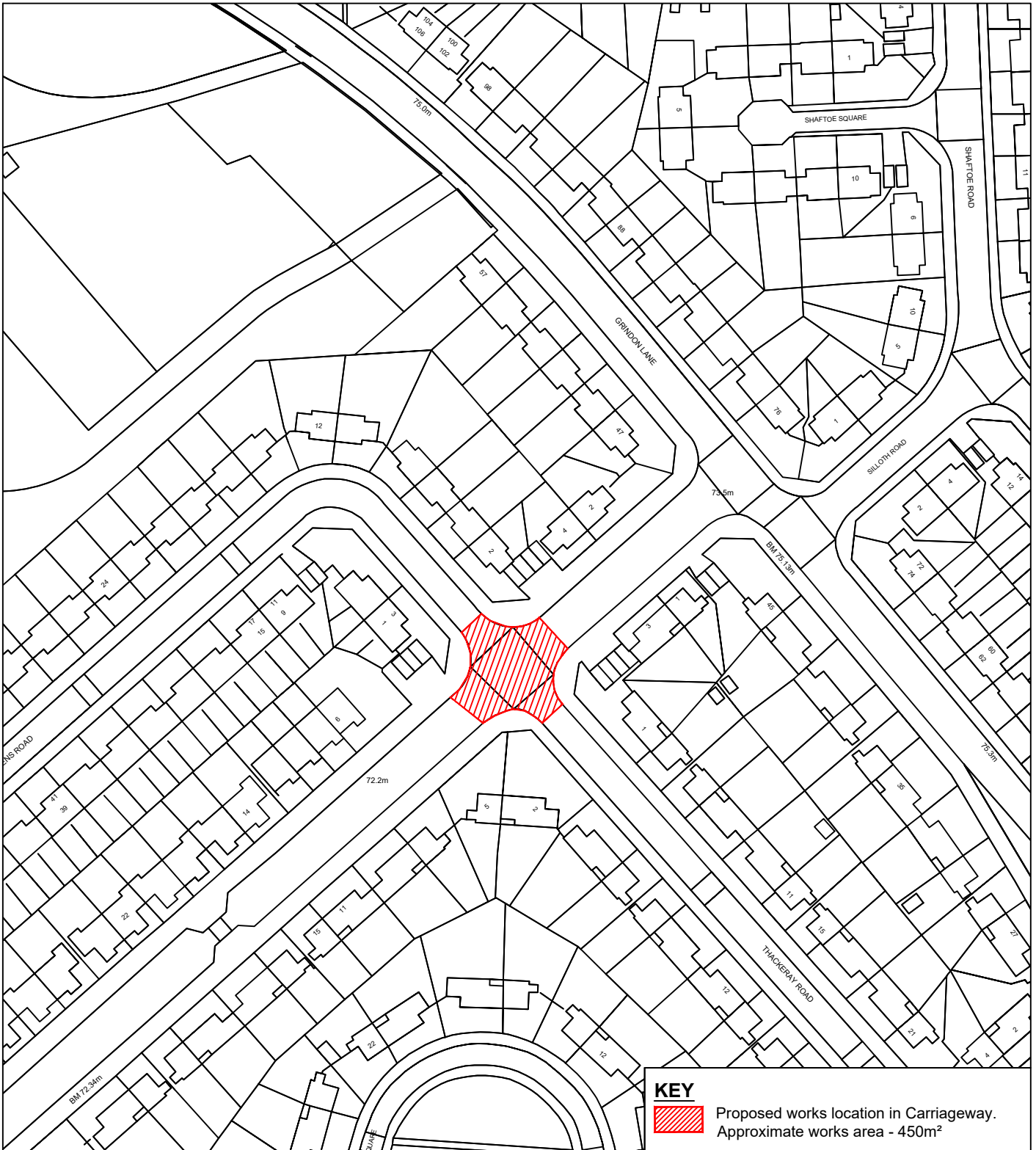
KEY
 Proposed works location in Carriageway. Approximate works area 2600m²

Reproduced from the Ordnance Survey mapping with the permission of the Controller of Her Majesty's Stationary Office © Crown Copyright. Unauthorised reproduction infringes Crown Copyright and may lead to prosecution or civil proceedings.
 City of Sunderland. Licence No. 100018385. Date: 2020


Sunderland City Council

Infrastructure, Planning and Transportation,
 City Development,
 Jack Crawford House,
 Commercial Road,
 Sunderland
 SR2 8QR
 Telephone: 0191 520 5555
 Web: www.sunderland.gov.uk

PROJECT HIGHWAY MAINTENANCE PROGRAMME 2022/2023 MAINTENANCE SCHEME			
TITLE GARTLAND ROAD		WARD SANDHILL	
PROJECT LEADER G. CARR		NORTH 	
DRAWN BY P. Everett	CHECKED BY -		APPROVED BY -
DATE 21/01/2021	SCALE 1:2000		SHEET SIZE A4
DRAWING No. 10/HM/202223/217			REVISION 0



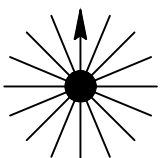
*All Dimensions shown are Indicative, Start and End point to be confirmed by Engineer on site.

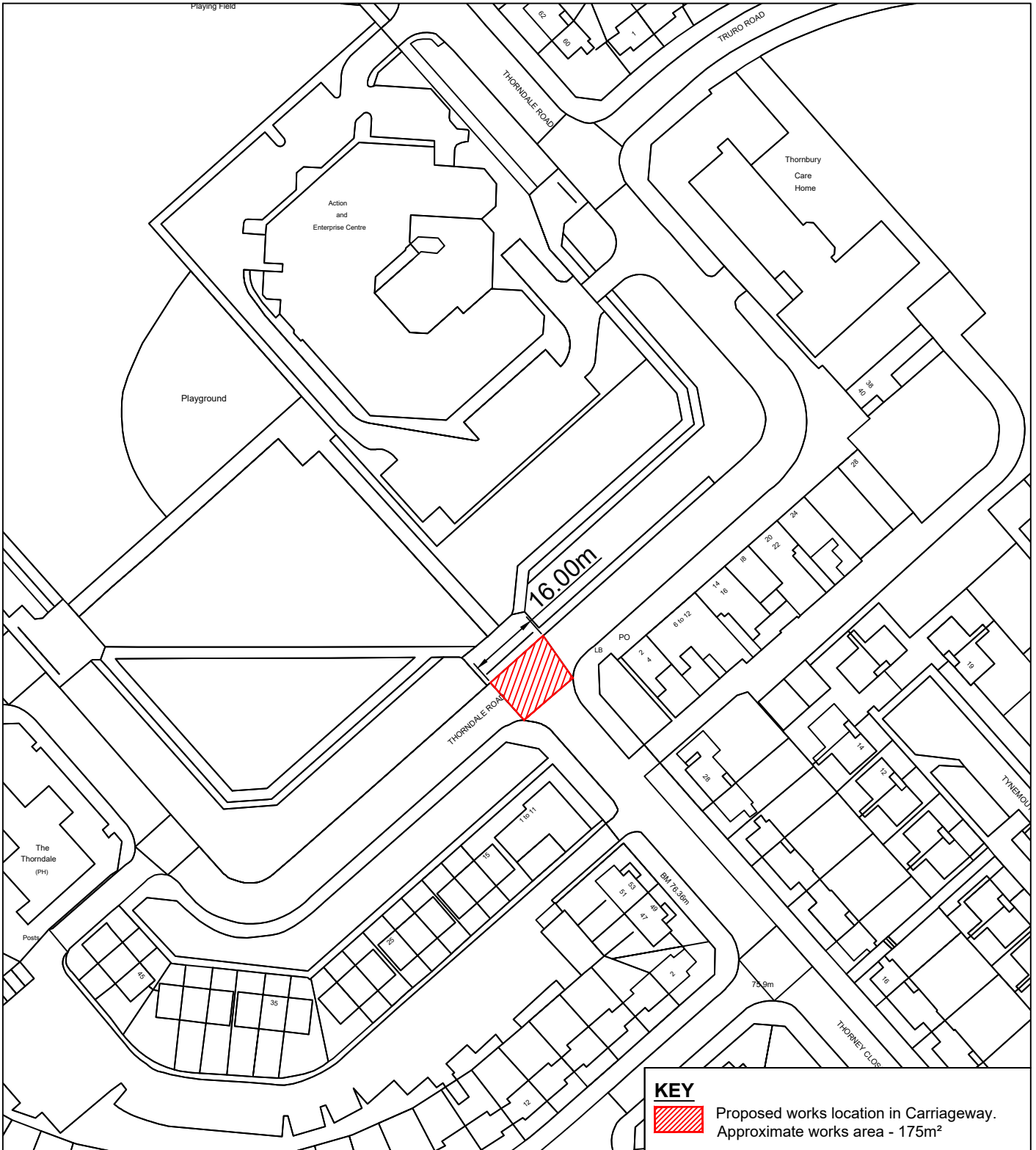
KEY
 Proposed works location in Carriageway.
 Approximate works area - 450m²

Reproduced from the Ordnance Survey mapping with the permission of the Controller of Her Majesty's Stationary Office © Crown Copyright. Unauthorised reproduction infringes Crown Copyright and may lead to prosecution or civil proceedings.
 City of Sunderland. Licence No. 100018385. Date: 2020


Sunderland City Council

Infrastructure, Planning and Transportation,
 City Development,
 Jack Crawford House,
 Commercial Road,
 Sunderland
 SR2 8QR
 Telephone: 0191 520 5555
 Web: www.sunderland.gov.uk

PROJECT			HIGHWAY MAINTENANCE PROGRAMME 2022/2023		
			MAINTENANCE SCHEME		
TITLE			WARD		
THACKERAY ROAD - CROSS ROADS			SANDHILL		
PROJECT LEADER			NORTH 		
G. CARR					
DRAWN BY	CHECKED BY	APPROVED BY			
P. Everett	-	-			
DATE	SCALE	SHEET SIZE			
21/01/2021	1:1250	A4			
DRAWING No.			REVISION		
10/HM/202223/220			0		



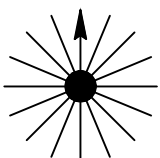
*All Dimensions shown are Indicative, Start and End point to be confirmed by Engineer on site.

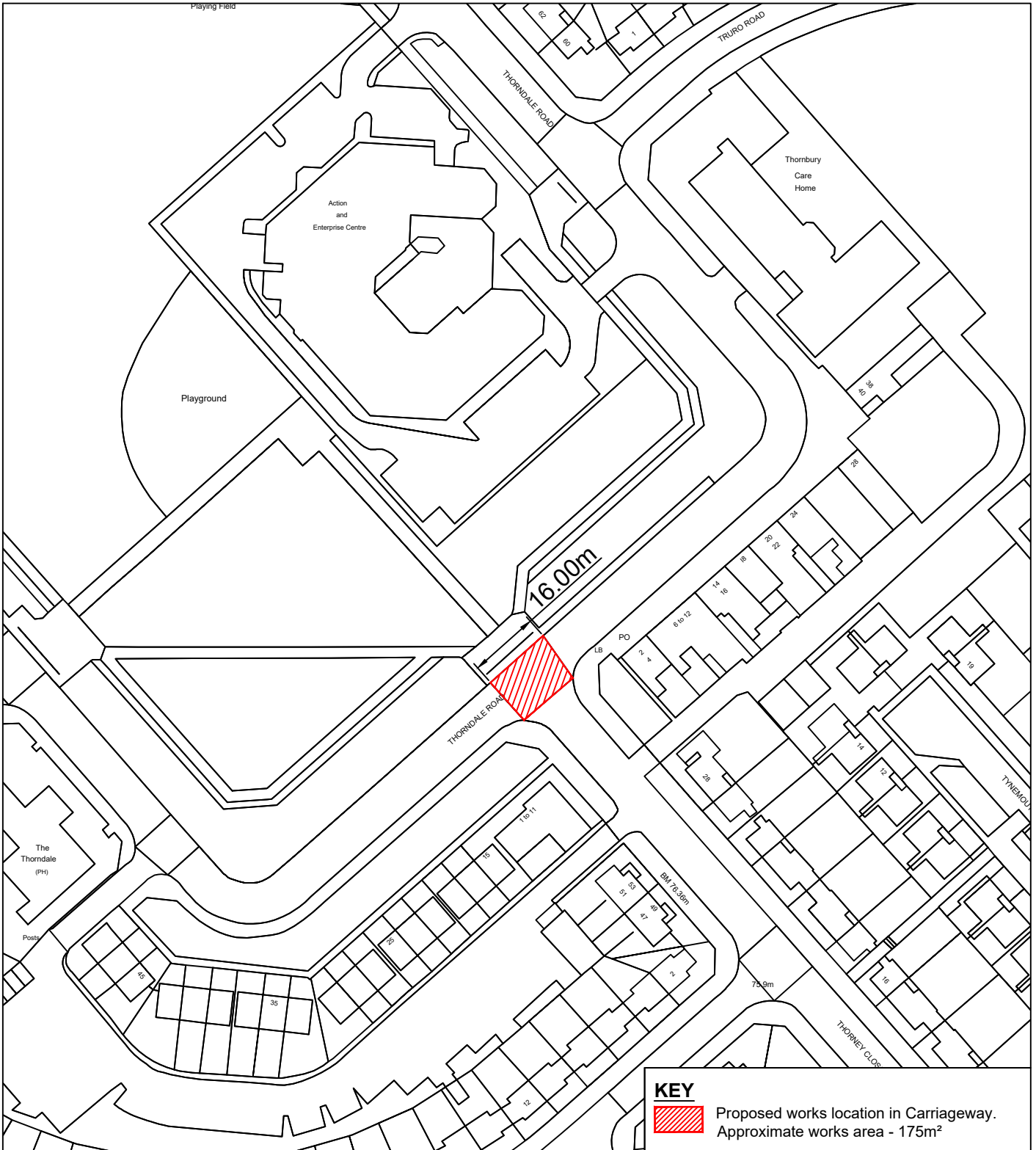
KEY
 Proposed works location in Carriageway. Approximate works area - 175m²


Reproduced from the Ordnance Survey mapping with the permission of the Controller of Her Majesty's Stationary Office © Crown Copyright. Unauthorised reproduction infringes Crown Copyright and may lead to prosecution or civil proceedings. City of Sunderland. Licence No. 100018385. Date: 2020

Sunderland City Council

Infrastructure, Planning and Transportation,
 City Development,
 Jack Crawford House,
 Commercial Road,
 Sunderland
 SR2 8QR
 Telephone: 0191 520 5555
 Web: www.sunderland.gov.uk

PROJECT			HIGHWAY MAINTENANCE PROGRAMME 2022/2023		
			MAINTENANCE SCHEME		
TITLE			THORNDALE ROAD		WARD
					SANDHILL
PROJECT LEADER			NORTH		
G. CARR					
DRAWN BY	CHECKED BY	APPROVED BY			
P. Everett	-	-			
DATE	SCALE	SHEET SIZE			
21/01/2021	1:1250	A4			
DRAWING No.			REVISION		
10/HM/202223/221			0		



KEY
 Proposed works location in Carriageway.
 Approximate works area - 175m²

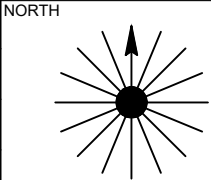
Reproduced from the Ordnance Survey mapping with the permission of the Controller of Her Majesty's Stationary Office © Crown Copyright. Unauthorised reproduction infringes Crown Copyright and may lead to prosecution or civil proceedings.
 City of Sunderland. Licence No. 100018385. Date: 2020

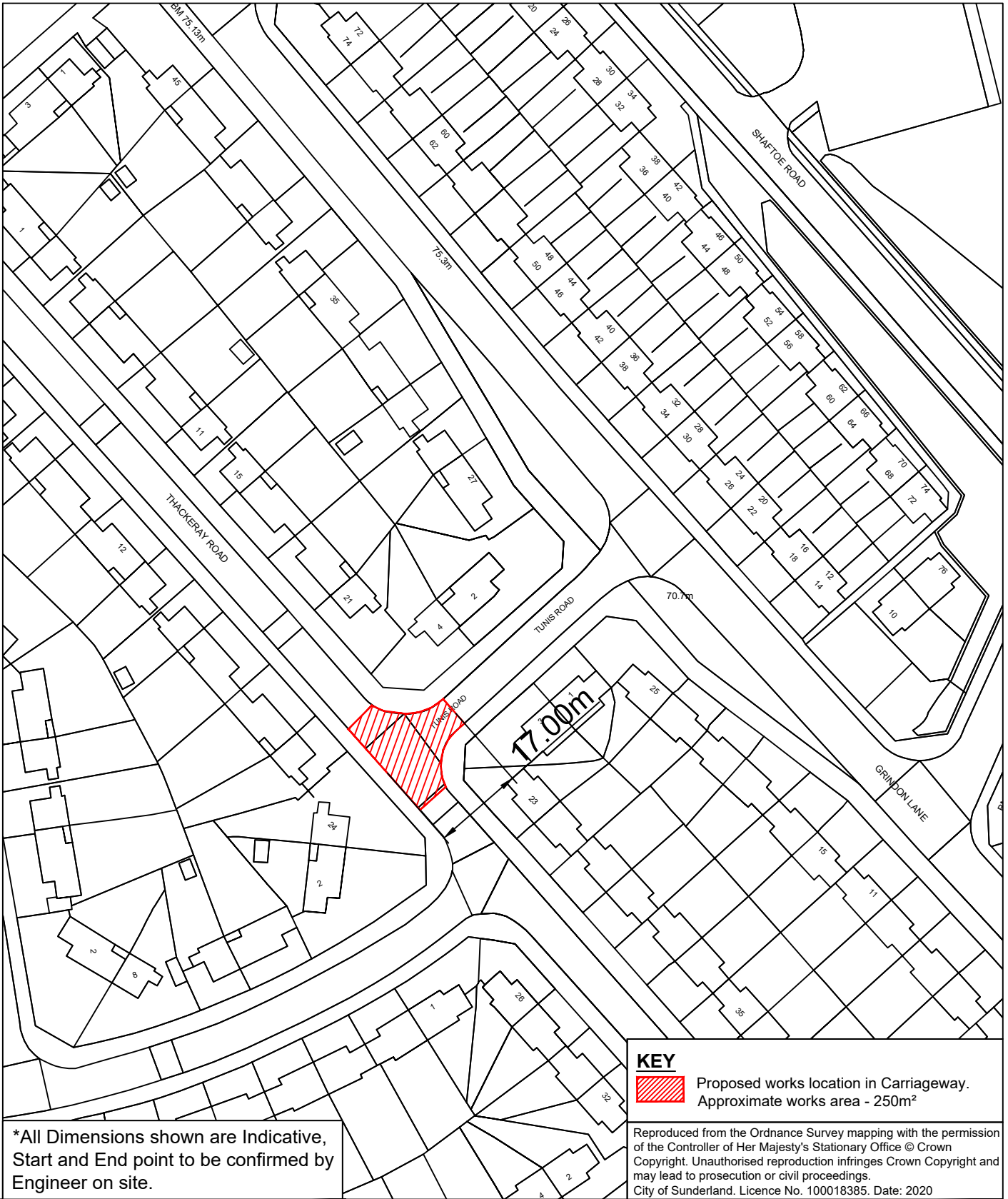
*All Dimensions shown are Indicative,
 Start and End point to be confirmed by
 Engineer on site.

Sunderland City Council


Infrastructure, Planning and Transportation,
 City Development,
 Jack Crawford House,
 Commercial Road,
 Sunderland
 SR2 8QR
 Telephone: 0191 520 5555
 Web: www.sunderland.gov.uk

PROJECT HIGHWAY MAINTENANCE PROGRAMME 2022/2023 MAINTENANCE SCHEME		
TITLE THORNEY CLOSE ROAD, JUNCTION THORNDALE ROAD		WARD SANDHILL
PROJECT LEADER G. CARR		
DRAWN BY P. Everett	CHECKED BY -	APPROVED BY -
DATE 21/01/2021	SCALE 1:1250	SHEET SIZE A4
DRAWING No. 10/HM/202223/222		REVISION 0





*All Dimensions shown are Indicative, Start and End point to be confirmed by Engineer on site.

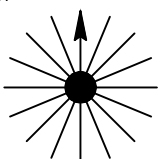
KEY
 Proposed works location in Carriageway. Approximate works area - 250m²

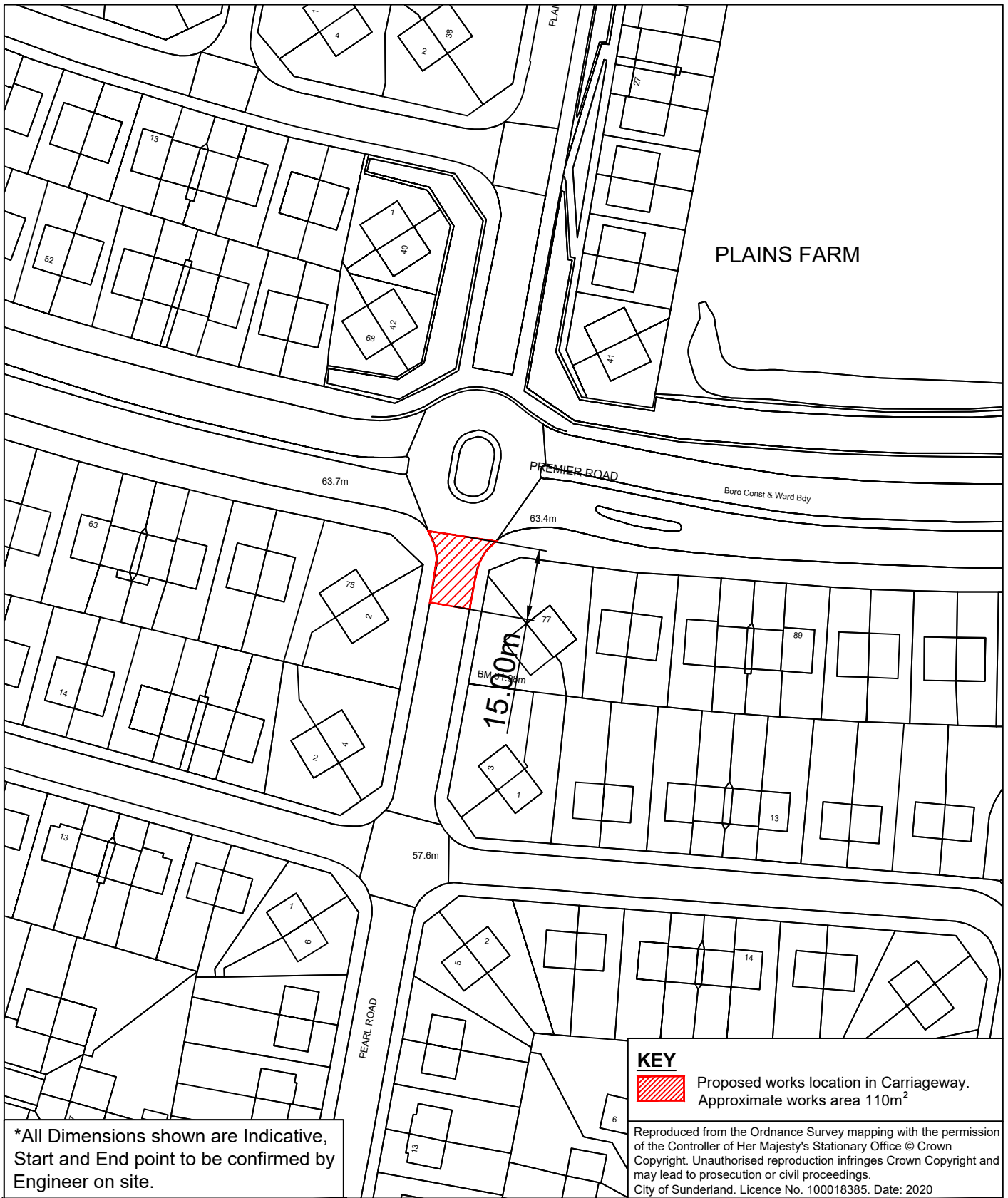
Reproduced from the Ordnance Survey mapping with the permission of the Controller of Her Majesty's Stationary Office © Crown Copyright. Unauthorised reproduction infringes Crown Copyright and may lead to prosecution or civil proceedings.
 City of Sunderland. Licence No. 100018385. Date: 2020




Sunderland City Council

Infrastructure, Planning and Transportation,
 City Development,
 Jack Crawford House,
 Commercial Road,
 Sunderland
 SR2 8QR
 Telephone: 0191 520 5555
 Web: www.sunderland.gov.uk

PROJECT			HIGHWAY MAINTENANCE PROGRAMME 2022/2023 MAINTENANCE SCHEME		
TITLE		WARD			
TUNIS ROAD / THACKERAY ROAD		SANDHILL			
PROJECT LEADER			NORTH		
G. CARR					
DRAWN BY	CHECKED BY	APPROVED BY			
P.Everett	-	-			
DATE	SCALE	SHEET SIZE			
21/01/2021	1:1000	A4			
DRAWING No.		REVISION			
10/HM/202223/223		0			



KEY
 Proposed works location in Carriageway.
 Approximate works area 110m²

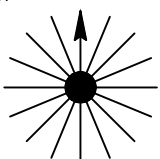
Reproduced from the Ordnance Survey mapping with the permission of the Controller of Her Majesty's Stationary Office © Crown Copyright. Unauthorised reproduction infringes Crown Copyright and may lead to prosecution or civil proceedings.
 City of Sunderland. Licence No. 100018385. Date: 2020

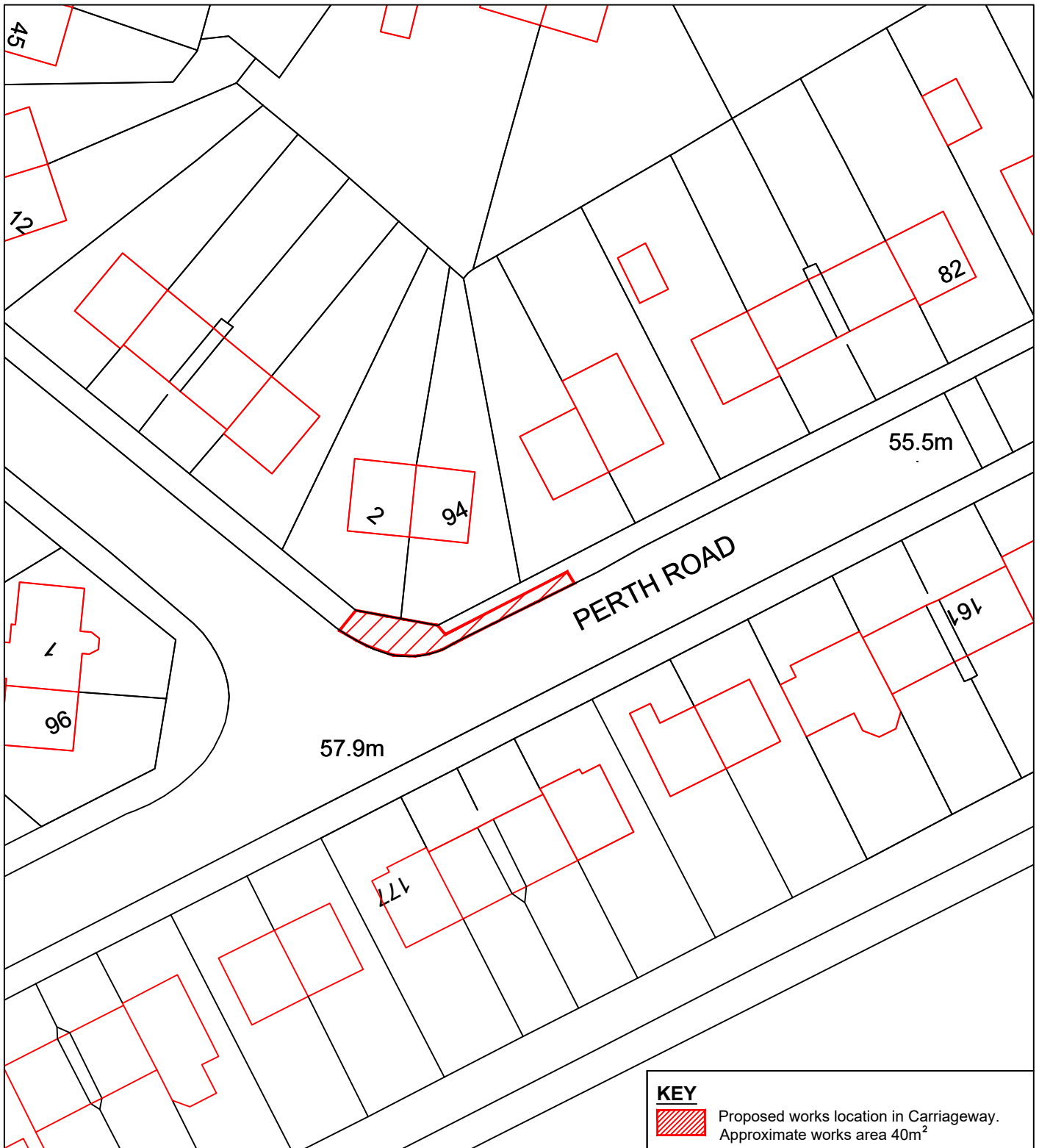
*All Dimensions shown are Indicative,
 Start and End point to be confirmed by
 Engineer on site.




Sunderland City Council

Infrastructure, Planning and Transportation,
 City Development,
 Jack Crawford House,
 Commercial Road,
 Sunderland
 SR2 8QR
 Telephone: 0191 520 5555
 Web: www.sunderland.gov.uk

PROJECT			HIGHWAY MAINTENANCE PROGRAMME 2022/2023 MAINTENANCE SCHEME		
TITLE			WARD		
PEARL ROAD			SILKSWORTH		
PROJECT LEADER			NORTH		
G. CARR					
DRAWN BY	CHECKED BY	APPROVED BY			
P. Everett	-	-			
DATE	SCALE	SHEET SIZE			
01/02/2021	1:1000	A4			
DRAWING No.			REVISION		
10/HM/202223/224			0		



KEY
 Proposed works location in Carriageway.
 Approximate works area 40m²

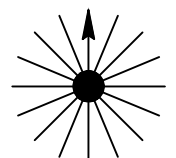
Reproduced from the Ordnance Survey mapping with the permission of the Controller of Her Majesty's Stationary Office © Crown Copyright. Unauthorised reproduction infringes Crown Copyright and may lead to prosecution or civil proceedings.
 City of Sunderland. Licence No. 100018385. Date: 2020

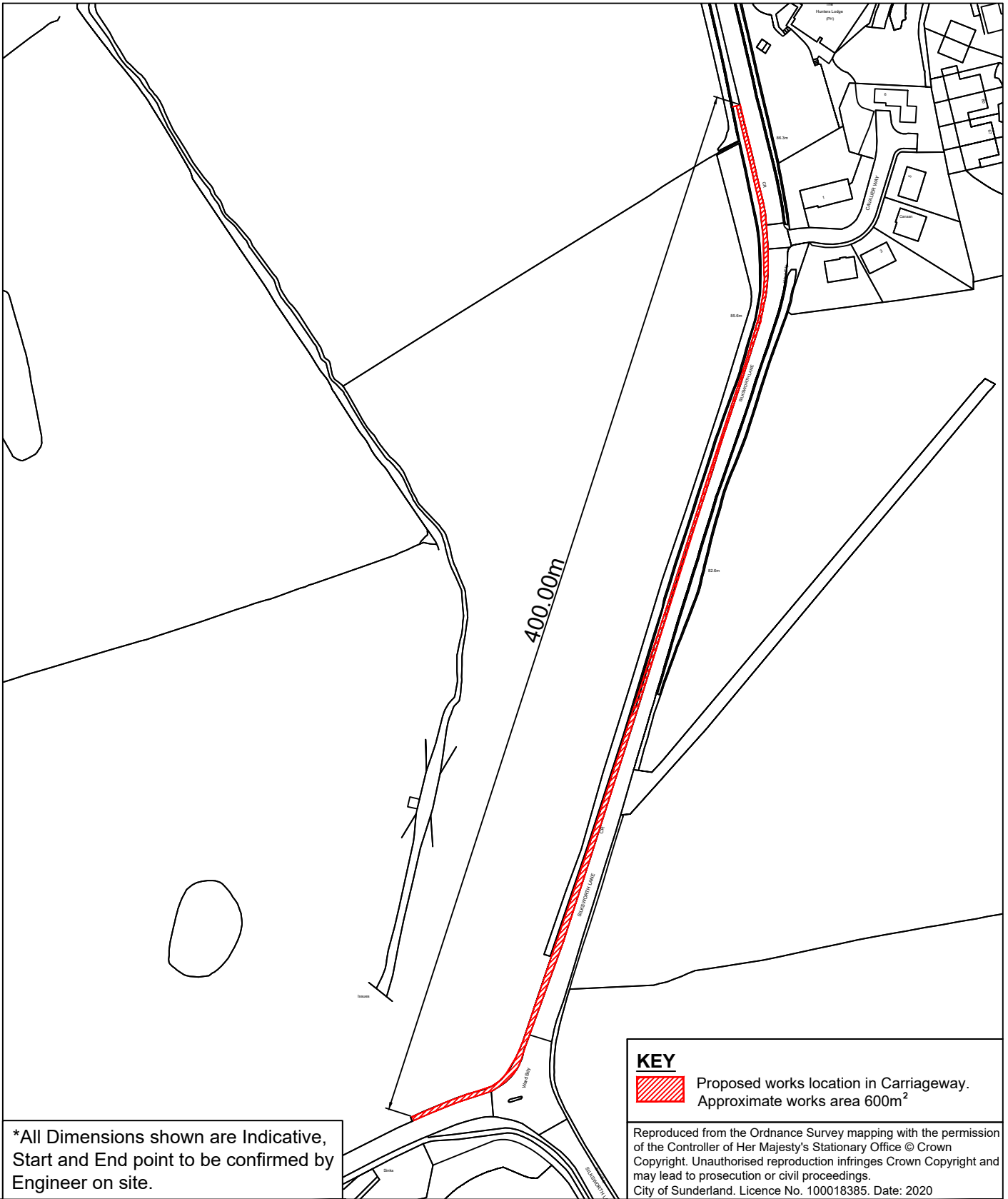
*All Dimensions shown are Indicative,
 Start and End point to be confirmed by
 Engineer on site.




Sunderland City Council

Infrastructure, Planning and Transportation,
 City Development,
 Jack Crawford House,
 Commercial Road,
 Sunderland
 SR2 8QR
 Telephone: 0191 520 5555
 Web: www.sunderland.gov.uk

PROJECT			HIGHWAY MAINTENANCE PROGRAMME 2022/2023 MAINTENANCE SCHEME		
TITLE			WARD		
PANCRAS ROAD / PERTH ROAD			SILKSWORTH		
PROJECT LEADER			NORTH		
G. CARR					
DRAWN BY	CHECKED BY	APPROVED BY			
P.Everett	-	-			
DATE	SCALE	SHEET SIZE			
25/01/2021	1:500	A4			
DRAWING No.			REVISION		
10/HM/202223/225			0		



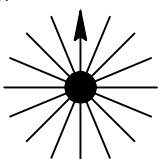
*All Dimensions shown are Indicative, Start and End point to be confirmed by Engineer on site.

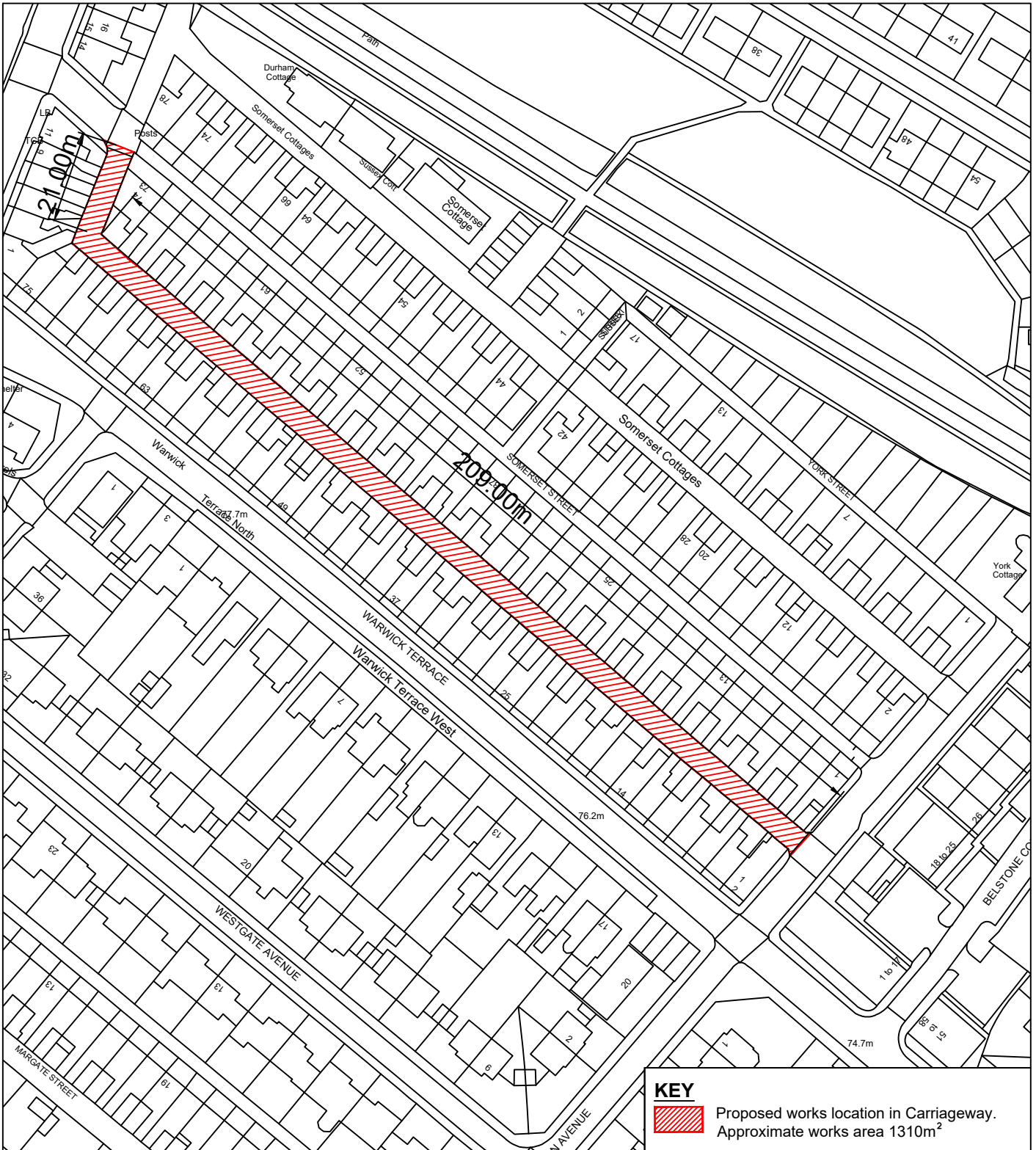
KEY
 Proposed works location in Carriageway. Approximate works area 600m²

Reproduced from the Ordnance Survey mapping with the permission of the Controller of Her Majesty's Stationary Office © Crown Copyright. Unauthorised reproduction infringes Crown Copyright and may lead to prosecution or civil proceedings.
 City of Sunderland. Licence No. 100018385. Date: 2020


Sunderland City Council

Infrastructure, Planning and Transportation,
 City Development,
 Jack Crawford House,
 Commercial Road,
 Sunderland
 SR2 8QR
 Telephone: 0191 520 5555
 Web: www.sunderland.gov.uk

PROJECT HIGHWAY MAINTENANCE PROGRAMME 2022/2023 MAINTENANCE SCHEME		
TITLE SILKSWORTH LANE - FOOTWAY		WARD SILKSWORTH
PROJECT LEADER G. CARR		NORTH 
DRAWN BY P. Everett	CHECKED BY -	
DATE 21/01/2021	SCALE 1:2000	
DRAWING No. 10/HM/202223/226		
APPROVED BY -		
SHEET SIZE A4		REVISION 0



*All Dimensions shown are Indicative, Start and End point to be confirmed by Engineer on site.

KEY
 Proposed works location in Carriageway. Approximate works area 1310m²

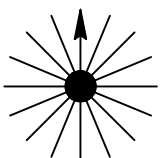
Reproduced from the Ordnance Survey mapping with the permission of the Controller of Her Majesty's Stationary Office © Crown Copyright. Unauthorised reproduction infringes Crown Copyright and may lead to prosecution or civil proceedings.
 City of Sunderland. Licence No. 100018385. Date: 2020

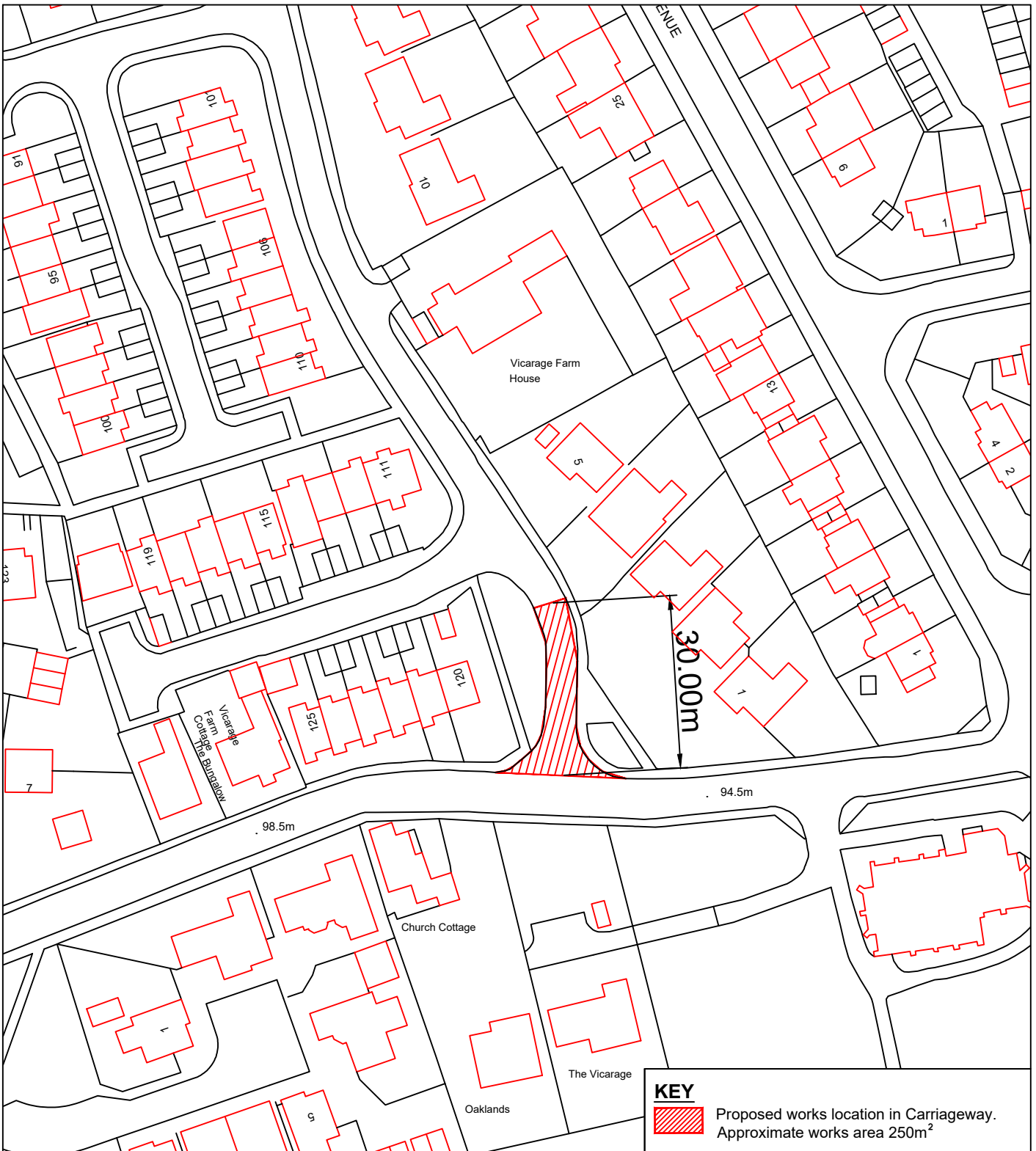
Sunderland City Council

Infrastructure, Planning and Transportation,
 City Development,
 Jack Crawford House,
 Commercial Road,
 Sunderland
 SR2 8QR
 Telephone: 0191 520 5555
 Web: www.sunderland.gov.uk


PROJECT HIGHWAY MAINTENANCE PROGRAMME 2022/2023 MAINTENANCE SCHEME		
TITLE SOMERSET STREET		WARD SILKSWORTH
PROJECT LEADER G. CARR		
DRAWN BY P. Everett	CHECKED BY -	APPROVED BY -
DATE 25/02/2022	SCALE 1:1250	SHEET SIZE A4
DRAWING No. 10/HM/202223/227		REVISION 0

NORTH





*All Dimensions shown are Indicative, Start and End point to be confirmed by Engineer on site.

KEY
 Proposed works location in Carriageway. Approximate works area 250m²

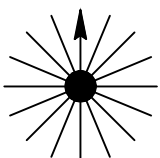
Reproduced from the Ordnance Survey mapping with the permission of the Controller of Her Majesty's Stationary Office © Crown Copyright. Unauthorised reproduction infringes Crown Copyright and may lead to prosecution or civil proceedings.
 City of Sunderland. Licence No. 100018385. Date: 2020

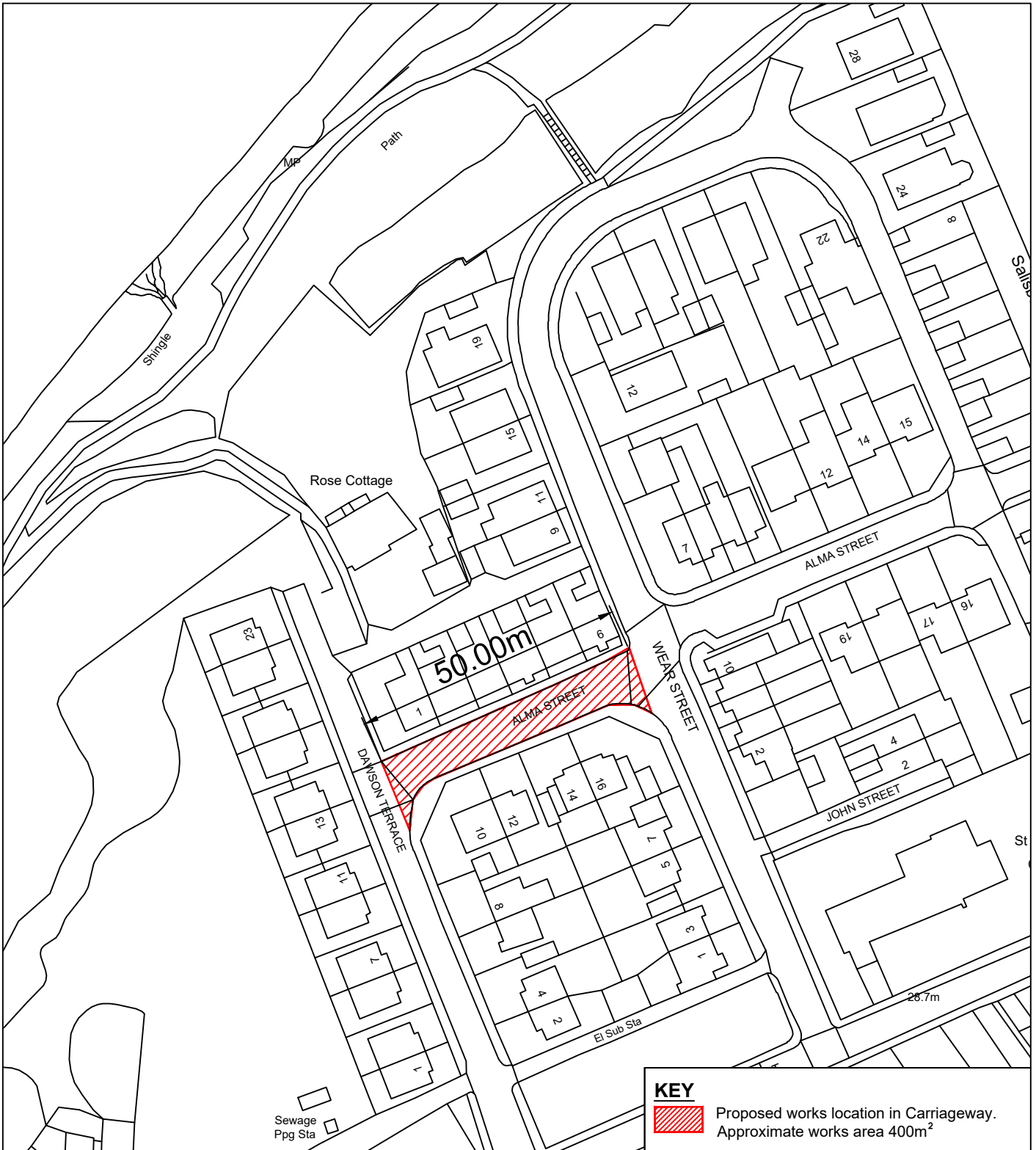
Sunderland City Council


Infrastructure, Planning and Transportation,
 City Development,
 Jack Crawford House,
 Commercial Road,
 Sunderland
 SR2 8QR
 Telephone: 0191 520 5555
 Web: www.sunderland.gov.uk

PROJECT HIGHWAY MAINTENANCE PROGRAMME 2022/2023 MAINTENANCE SCHEME		
TITLE VICARAGE CLOSE		WARD SILKSWORTH
PROJECT LEADER G. CARR		
DRAWN BY P. Everett	CHECKED BY -	APPROVED BY -
DATE 21/01/2021	SCALE 1:1250	SHEET SIZE A4
DRAWING No. 10/HM/202223/228		REVISION 0

NORTH





KEY
 Proposed works location in Carriageway. Approximate works area 400m²

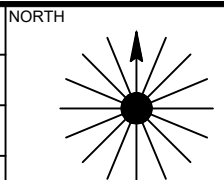
Reproduced from the Ordnance Survey mapping with the permission of the Controller of Her Majesty's Stationary Office © Crown Copyright. Unauthorised reproduction infringes Crown Copyright and may lead to prosecution or civil proceedings.
 City of Sunderland. Licence No. 100018385. Date: 2020

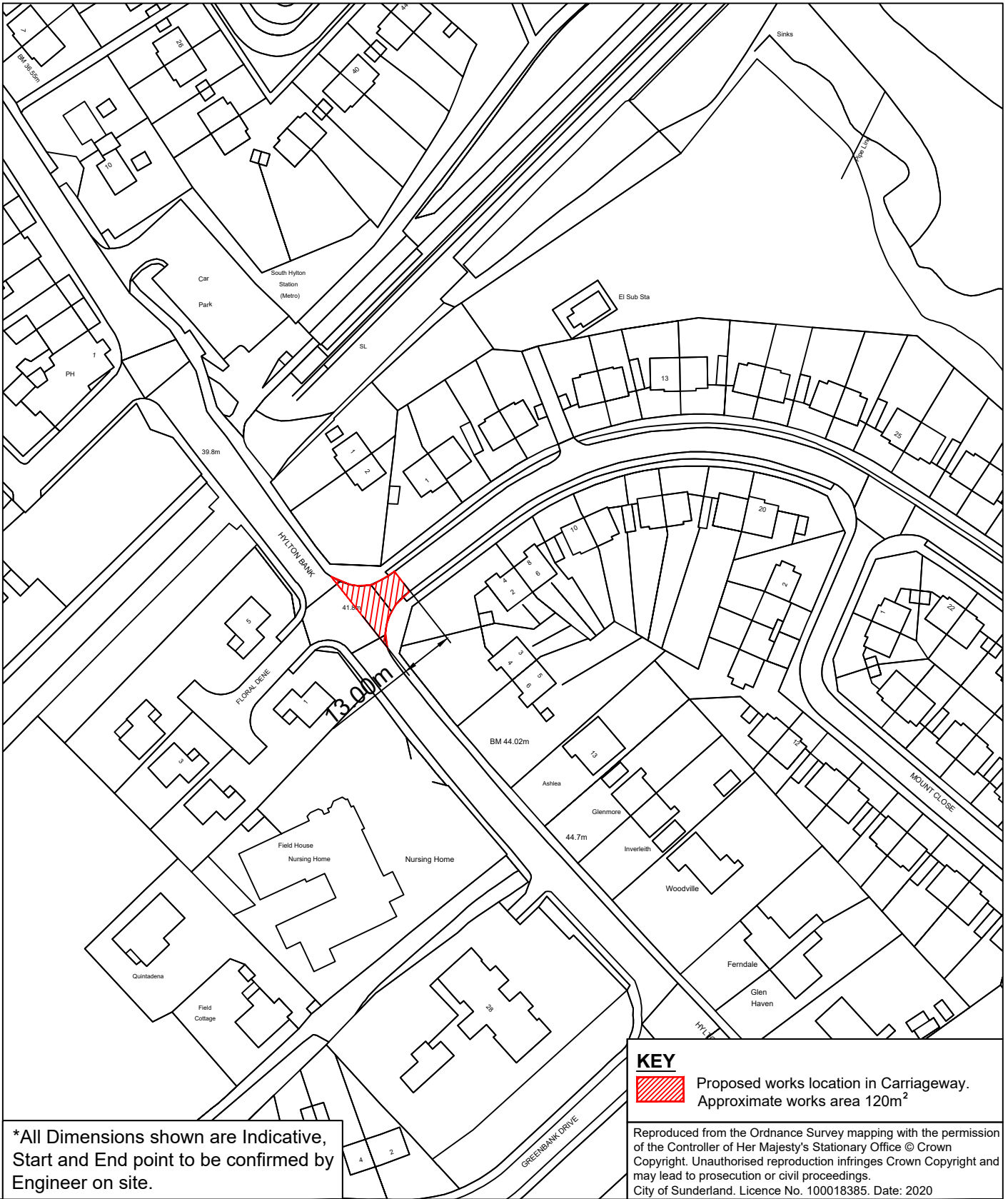
*All Dimensions shown are Indicative, Start and End point to be confirmed by Engineer on site.

Sunderland City Council


Infrastructure, Planning and Transportation,
 City Development,
 Jack Crawford House,
 Commercial Road,
 Sunderland
 SR2 8QR
 Telephone: 0191 520 5555
 Web: www.sunderland.gov.uk

PROJECT HIGHWAY MAINTENANCE PROGRAMME 2022/2023 MAINTENANCE SCHEME		
TITLE ALMA STREET		WARD ST ANNE'S
PROJECT LEADER G. CARR		
DRAWN BY P. Everett	CHECKED BY -	APPROVED BY -
DATE 26/01/2021	SCALE 1:1000	SHEET SIZE A4
DRAWING No. 10/HM/202223/229		REVISION 0





*All Dimensions shown are Indicative, Start and End point to be confirmed by Engineer on site.

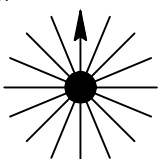
KEY
 Proposed works location in Carriageway. Approximate works area 120m²

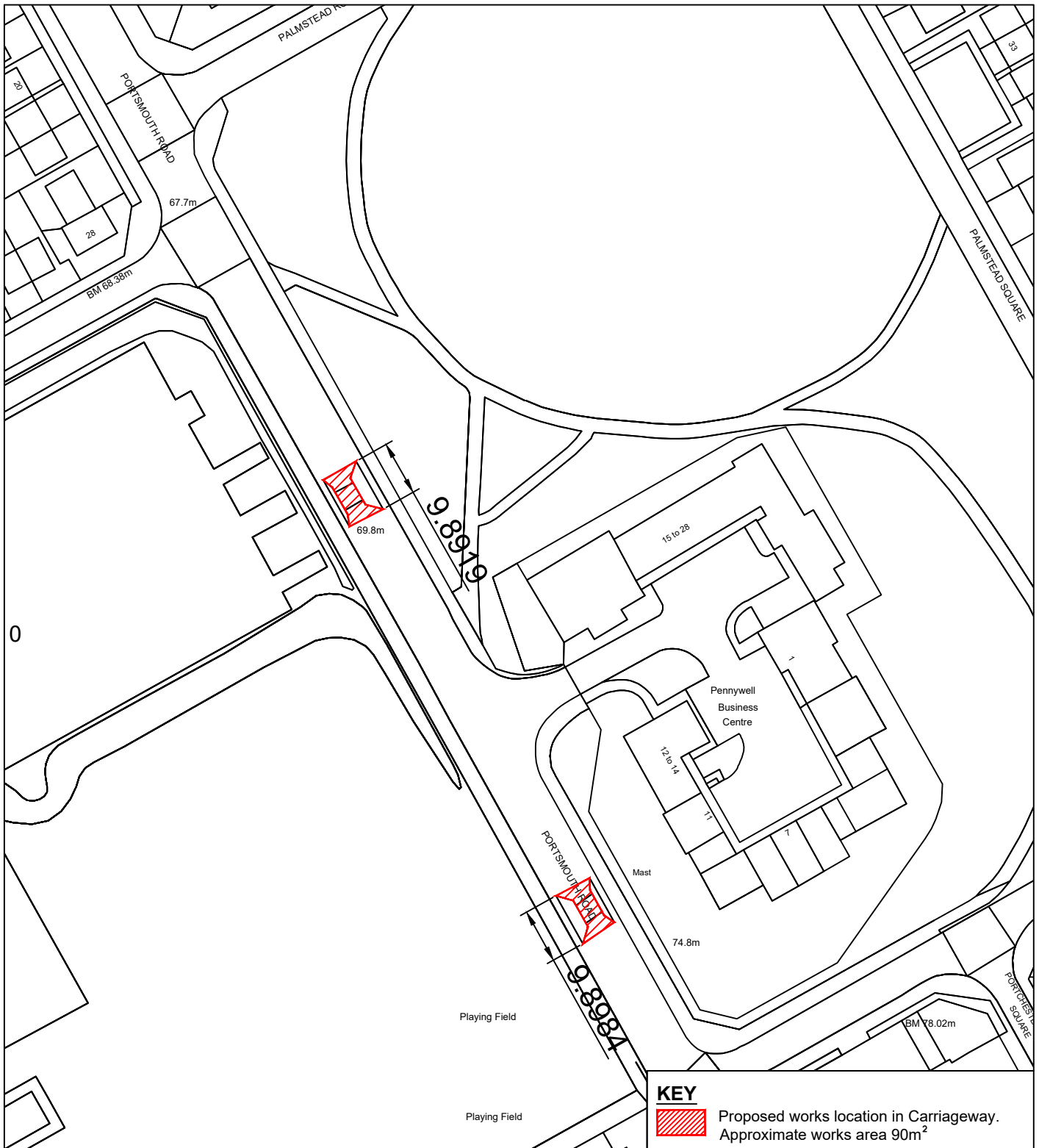
Reproduced from the Ordnance Survey mapping with the permission of the Controller of Her Majesty's Stationary Office © Crown Copyright. Unauthorised reproduction infringes Crown Copyright and may lead to prosecution or civil proceedings.
 City of Sunderland. Licence No. 100018385. Date: 2020




Sunderland City Council

Infrastructure, Planning and Transportation,
 City Development,
 Jack Crawford House,
 Commercial Road,
 Sunderland
 SR2 8QR
 Telephone: 0191 520 5555
 Web: www.sunderland.gov.uk

PROJECT			HIGHWAY MAINTENANCE PROGRAMME 2022/2023 MAINTENANCE SCHEME		
TITLE		DENE VIEW CRESCENT		WARD ST ANNE'S	
PROJECT LEADER G. CARR			NORTH 		
DRAWN BY P. Everett	CHECKED BY -	APPROVED BY -			
DATE 14/02/2022	SCALE 1:1250	SHEET SIZE A4			
DRAWING No. 10/HM/202223/230		REVISION 0			



*All Dimensions shown are Indicative, Start and End point to be confirmed by Engineer on site.

KEY
 Proposed works location in Carriageway. Approximate works area 90m²

Reproduced from the Ordnance Survey mapping with the permission of the Controller of Her Majesty's Stationary Office © Crown Copyright. Unauthorised reproduction infringes Crown Copyright and may lead to prosecution or civil proceedings.
 City of Sunderland. Licence No. 100018385. Date: 2020

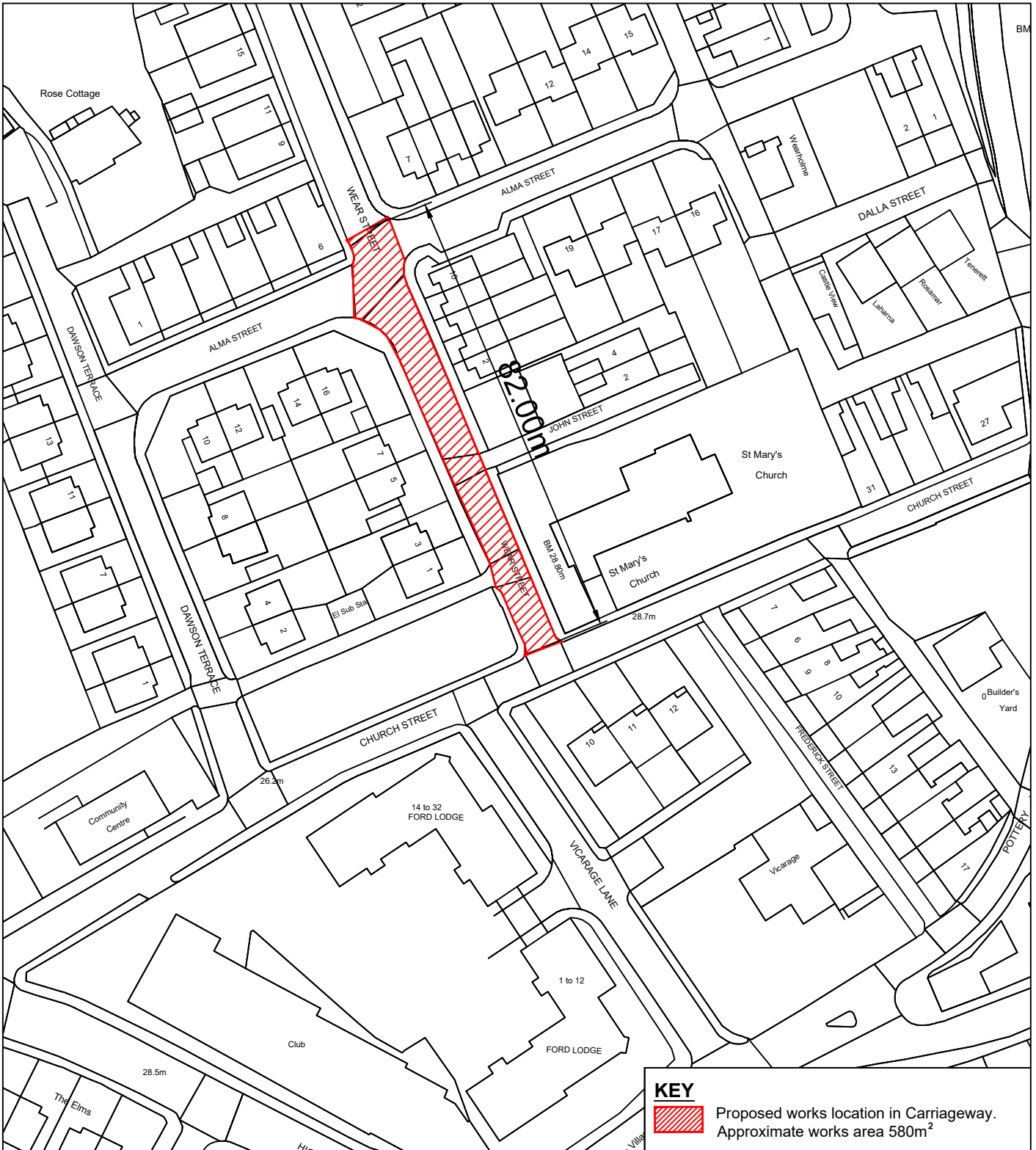
Sunderland City Council

Infrastructure, Planning and Transportation,
 City Development,
 Jack Crawford House,
 Commercial Road,
 Sunderland
 SR2 8QR
 Telephone: 0191 520 5555
 Web: www.sunderland.gov.uk


PROJECT HIGHWAY MAINTENANCE PROGRAMME 2022/2023 MAINTENANCE SCHEME		
TITLE PORTSMOUTH ROAD - SPEED CUSHIONS		WARD ST ANNE'S
PROJECT LEADER G. CARR		
DRAWN BY P. Everett	CHECKED BY -	APPROVED BY -
DATE 27/01/2021	SCALE 1:1000	SHEET SIZE A4
DRAWING No. 10/HM/202223/231		REVISION 0/-

NORTH





*All Dimensions shown are Indicative, Start and End point to be confirmed by Engineer on site.

KEY
 Proposed works location in Carriageway. Approximate works area 580m²

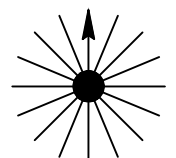
Reproduced from the Ordnance Survey mapping with the permission of the Controller of Her Majesty's Stationary Office © Crown Copyright. Unauthorised reproduction infringes Crown Copyright and may lead to prosecution or civil proceedings.
 City of Sunderland. Licence No. 100018385. Date: 2020

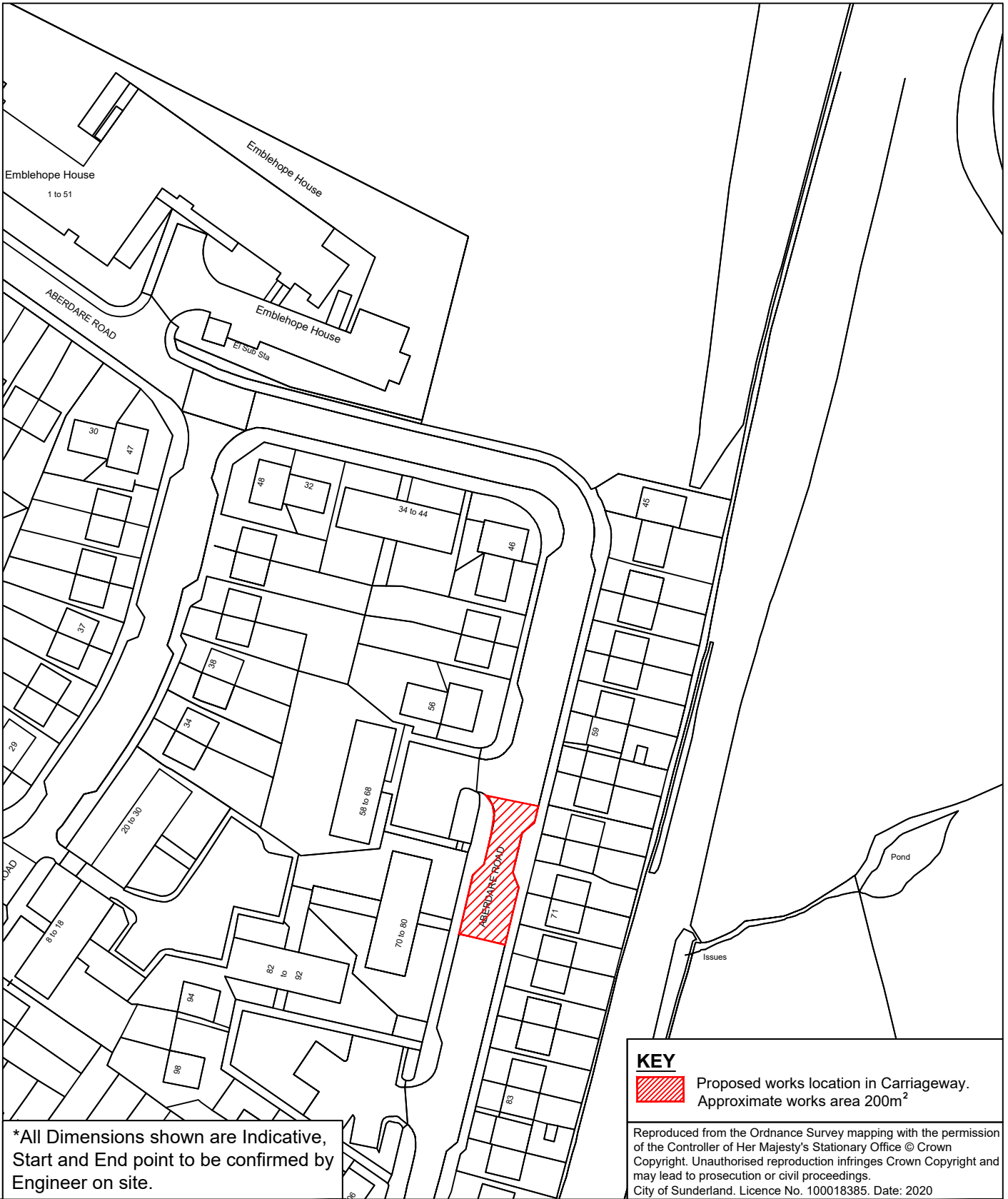
Sunderland City Council

Infrastructure, Planning and Transportation,
 City Development,
 Jack Crawford House,
 Commercial Road,
 Sunderland
 SR2 8QR
 Telephone: 0191 520 5555
 Web: www.sunderland.gov.uk


PROJECT HIGHWAY MAINTENANCE PROGRAMME 2022/2023 MAINTENANCE SCHEME		
TITLE WEAR STREET		WARD ST ANNE'S
PROJECT LEADER G. CARR		
DRAWN BY P. Everett	CHECKED BY -	APPROVED BY -
DATE 02/02/2022	SCALE 1:1250	SHEET SIZE A4
DRAWING No. 10/HM/202223/232		REVISION 0

NORTH





*All Dimensions shown are Indicative, Start and End point to be confirmed by Engineer on site.

KEY
 Proposed works location in Carriageway. Approximate works area 200m²

Reproduced from the Ordnance Survey mapping with the permission of the Controller of Her Majesty's Stationary Office © Crown Copyright. Unauthorised reproduction infringes Crown Copyright and may lead to prosecution or civil proceedings.
 City of Sunderland. Licence No. 100018385. Date: 2020

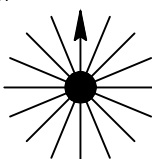


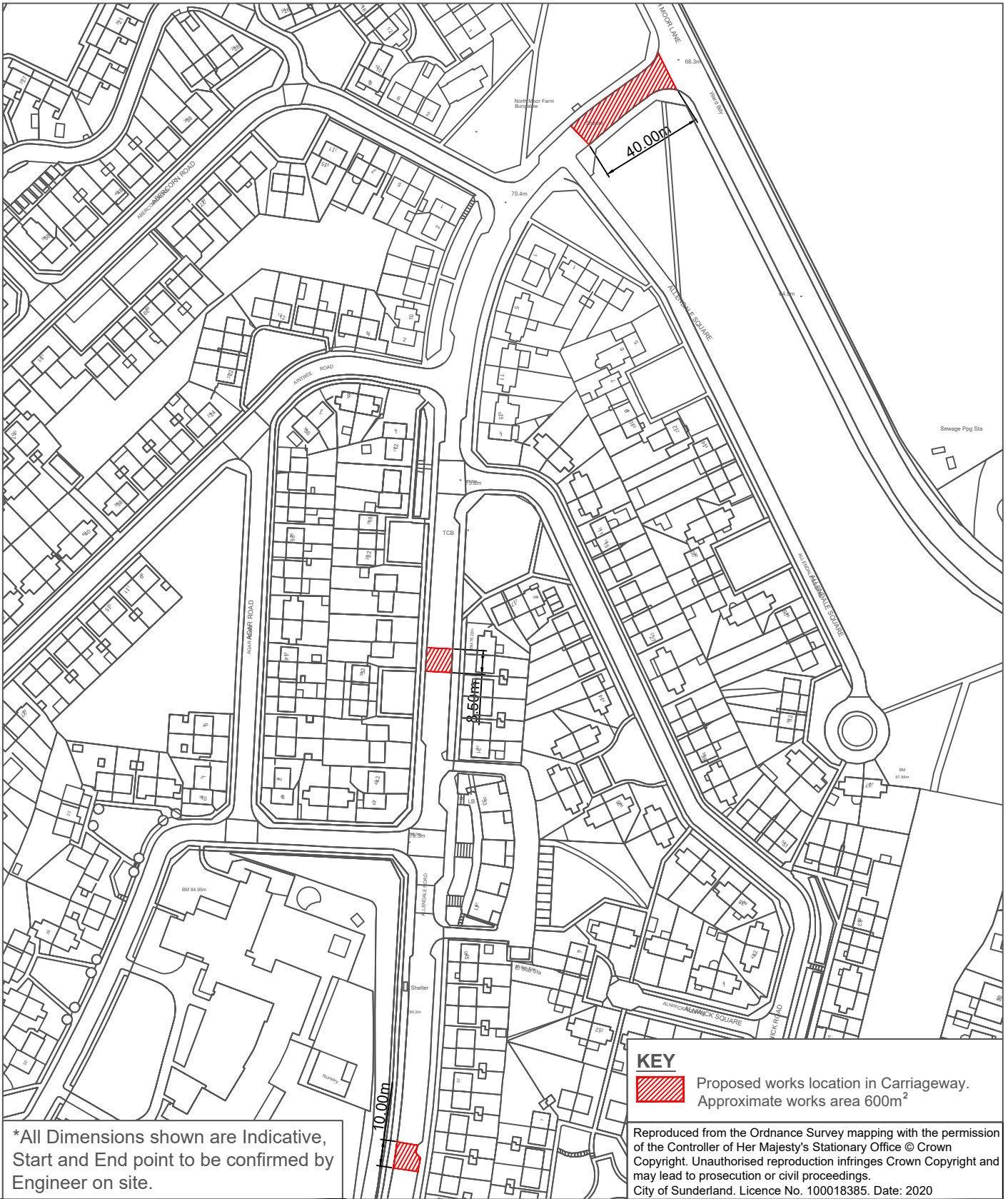
Sunderland City Council

Infrastructure, Planning and Transportation,
 City Development,
 Jack Crawford House,
 Commercial Road,
 Sunderland
 SR2 8QR
 Telephone: 0191 520 5555
 Web: www.sunderland.gov.uk


PROJECT HIGHWAY MAINTENANCE PROGRAMME 2022/2023 MAINTENANCE SCHEME		
TITLE ABERDARE ROAD		WARD ST CHAD'S
PROJECT LEADER G. CARR		
DRAWN BY P. Everett	CHECKED BY -	APPROVED BY -
DATE 25/01/2021	SCALE 1:1250	SHEET SIZE A4
DRAWING No. 10/HM/202223/233		REVISION 0

NORTH





*All Dimensions shown are Indicative, Start and End point to be confirmed by Engineer on site.

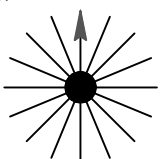
KEY
 Proposed works location in Carriageway. Approximate works area 600m²

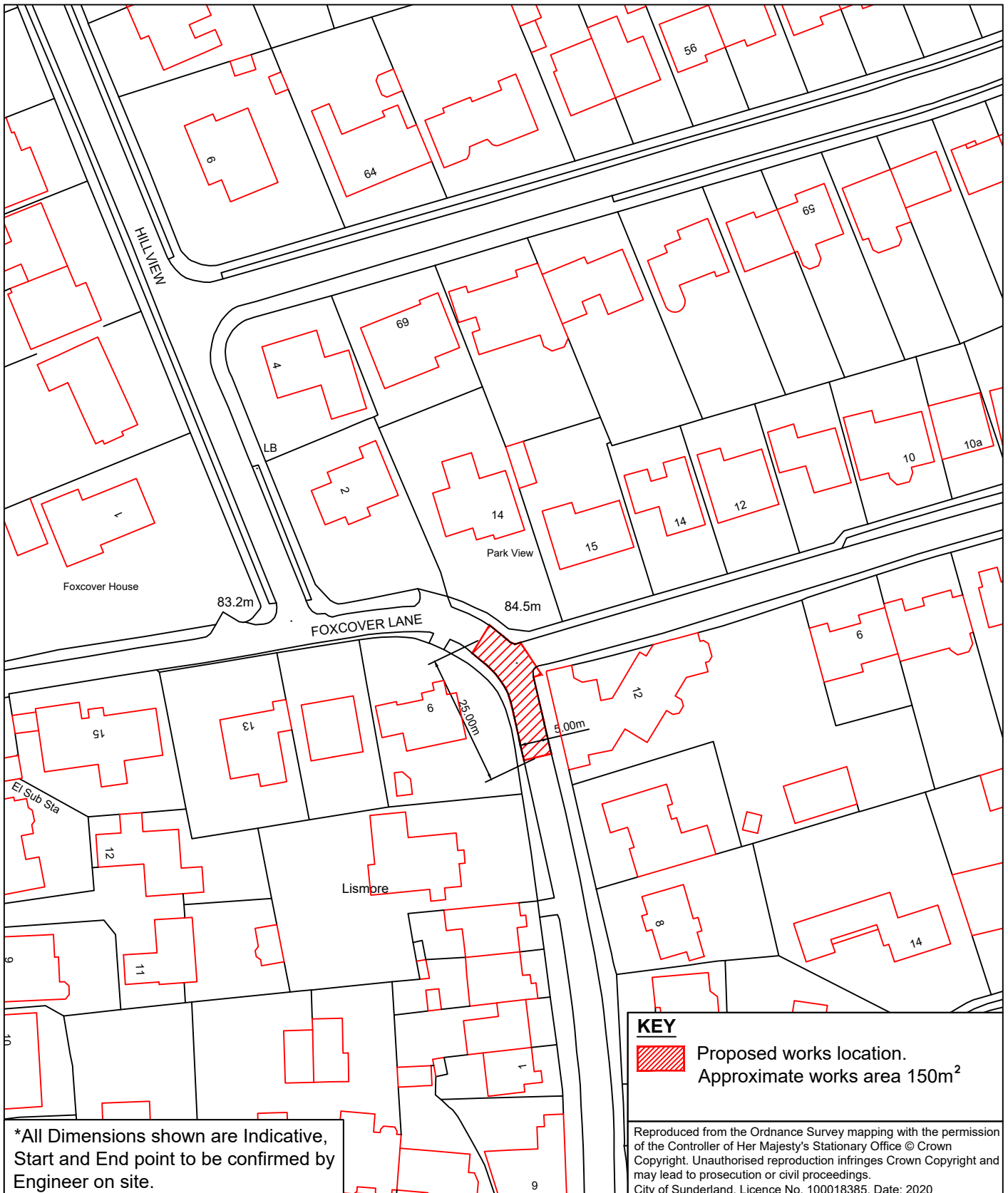
Reproduced from the Ordnance Survey mapping with the permission of the Controller of Her Majesty's Stationary Office © Crown Copyright. Unauthorised reproduction infringes Crown Copyright and may lead to prosecution or civil proceedings.
 City of Sunderland. Licence No. 100018385. Date: 2020




Sunderland City Council

Infrastructure, Planning and Transportation,
 City Development,
 Jack Crawford House,
 Commercial Road,
 Sunderland
 SR2 8QR
 Telephone: 0191 520 5555
 Web: www.sunderland.gov.uk

PROJECT			HIGHWAY MAINTENANCE PROGRAMME 2022/2023		
			MAINTENANCE SCHEME		
TITLE			ALLENDALE ROAD		WARD
					ST CHAD'S
PROJECT LEADER			NORTH		
G. CARR					
DRAWN BY	CHECKED BY	APPROVED BY			
P. Everett	-	-			
DATE	SCALE	SHEET SIZE			
25/01/2021	1:2000	A4			
DRAWING No.			REVISION		
10/HM/202223/234			0		



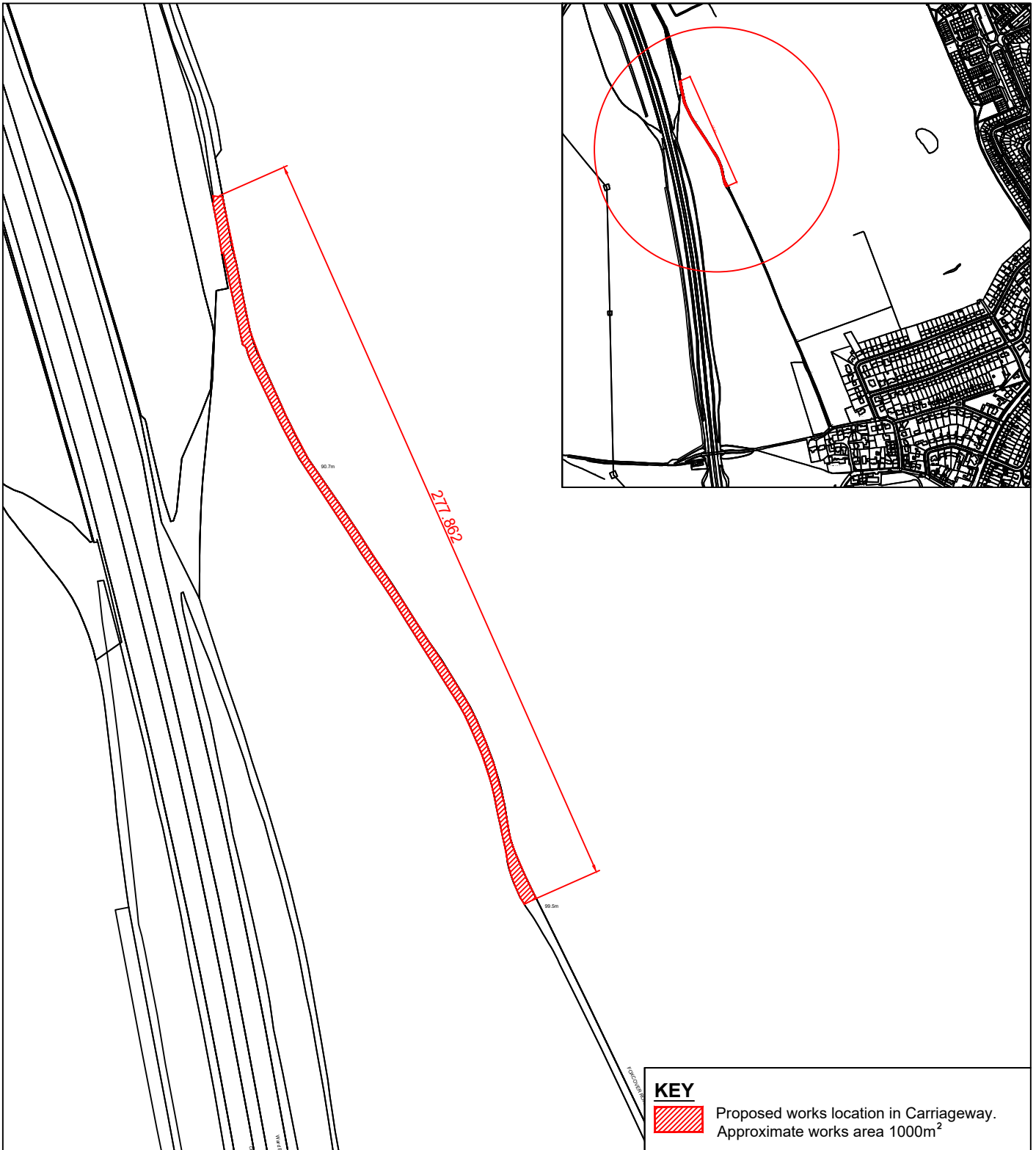
KEY

 Proposed works location.
Approximate works area 150m²


Reproduced from the Ordnance Survey mapping with the permission of the Controller of Her Majesty's Stationary Office © Crown Copyright. Unauthorised reproduction infringes Crown Copyright and may lead to prosecution or civil proceedings.
City of Sunderland. Licence No. 100018385. Date: 2020

*All Dimensions shown are Indicative, Start and End point to be confirmed by Engineer on site.

 <p>Sunderland City Council</p> <p>Infrastructure, Planning and Transportation, City Development, Jack Crawford House, Commercial Road, Sunderland SR2 8QR Telephone: 0191 520 5555 Web: www.sunderland.gov.uk</p>	PROJECT		HIGHWAY MAINTENANCE PROGRAMME 2022/2023 MAINTENANCE SCHEME	
	TITLE		WARD	
	FOX COVER LANE		ST. CHADS	
	PROJECT LEADER		NORTH	
	G. CARR			
DRAWN BY	CHECKED BY	APPROVED BY		
P. Everett	-	-		
DATE	SCALE	SHEET SIZE		
04/11/2021	1:1000	A4		
DRAWING No.		REVISION		
10/HM/202223/235		0		



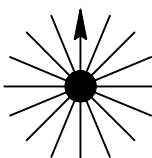
*All Dimensions shown are Indicative, Start and End point to be confirmed by Engineer on site.

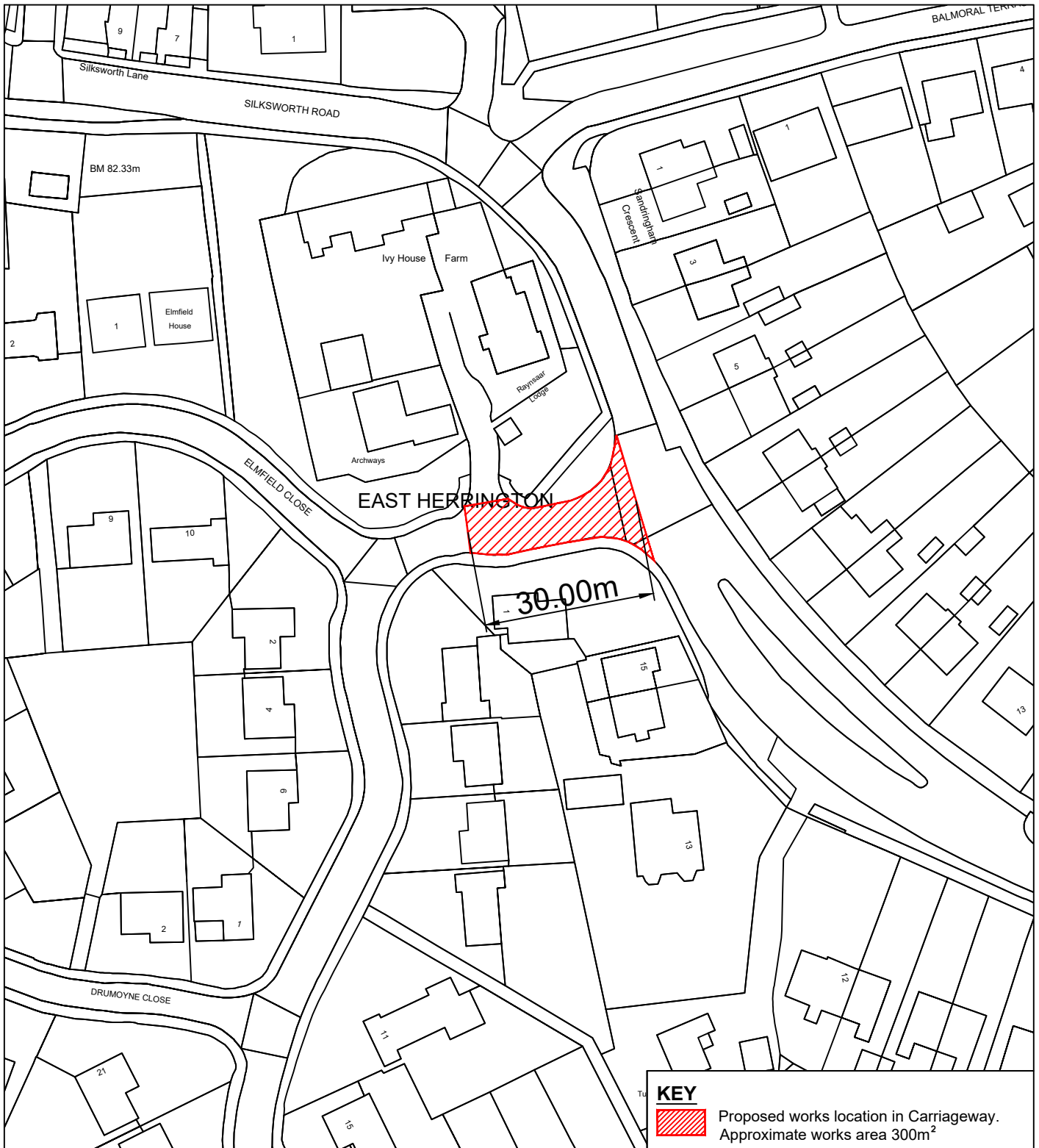
KEY
 Proposed works location in Carriageway. Approximate works area 1000m²


Reproduced from the Ordnance Survey mapping with the permission of the Controller of Her Majesty's Stationary Office © Crown Copyright. Unauthorised reproduction infringes Crown Copyright and may lead to prosecution or civil proceedings.
 City of Sunderland. Licence No. 100018385. Date: 2020


Sunderland City Council

Infrastructure, Planning and Transportation,
 City Development,
 Jack Crawford House,
 Commercial Road,
 Sunderland
 SR2 8QR
 Telephone: 0191 520 5555
 Web: www.sunderland.gov.uk

PROJECT				HIGHWAY MAINTENANCE PROGRAMME 2022/2023					
MAINTENANCE SCHEME									
TITLE			WARD						
FOXCOVER ROAD			ST CHAD'S						
PROJECT LEADER				NORTH					
G. CARR									
DRAWN BY		CHECKED BY						APPROVED BY	
P.Everett		-						-	
DATE		SCALE						SHEET SIZE	
25/02/2022		1:2000						A4	
DRAWING No.				REVISION					
10/HM/202223/236				0					



KEY
 Proposed works location in Carriageway.
 Approximate works area 300m²

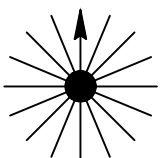
Reproduced from the Ordnance Survey mapping with the permission of the Controller of Her Majesty's Stationary Office © Crown Copyright. Unauthorised reproduction infringes Crown Copyright and may lead to prosecution or civil proceedings.
 City of Sunderland. Licence No. 100018385. Date: 2020

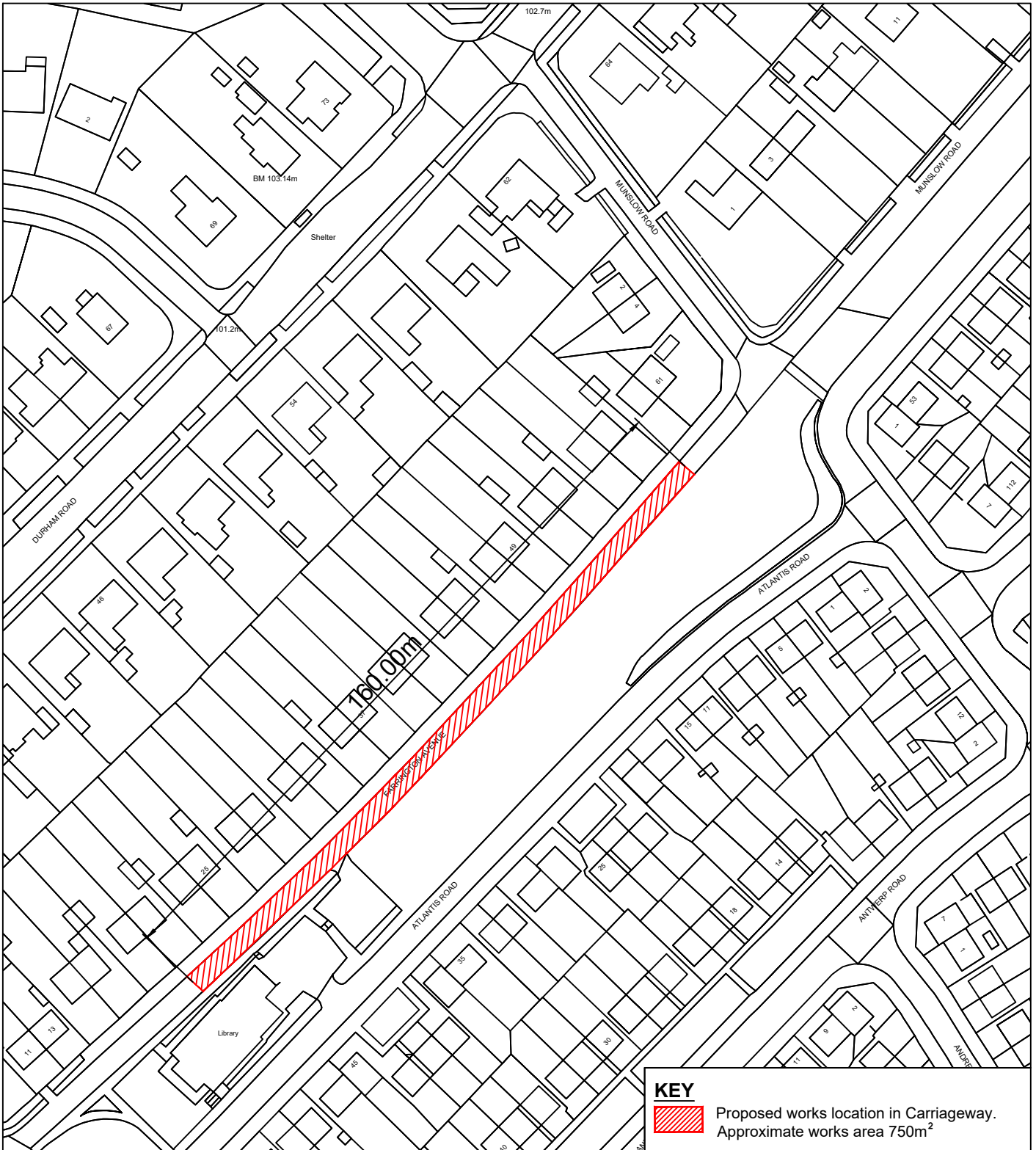
*All Dimensions shown are Indicative,
 Start and End point to be confirmed by
 Engineer on site.




Sunderland City Council

Infrastructure, Planning and Transportation,
 City Development,
 Jack Crawford House,
 Commercial Road,
 Sunderland
 SR2 8QR
 Telephone: 0191 520 5555
 Web: www.sunderland.gov.uk

PROJECT			HIGHWAY MAINTENANCE PROGRAMME 2022/2023 MAINTENANCE SCHEME		
TITLE		WARD			
LONGMEADOWS		ST CHAD'S			
PROJECT LEADER			NORTH		
G. CARR					
DRAWN BY	CHECKED BY	APPROVED BY			
P. Everett	-	-			
DATE	SCALE	SHEET SIZE			
25/01/2021	1:1250	A4			
DRAWING No.		REVISION			
10/HM/202223/237		0			



*All Dimensions shown are Indicative,
Start and End point to be confirmed by
Engineer on site.

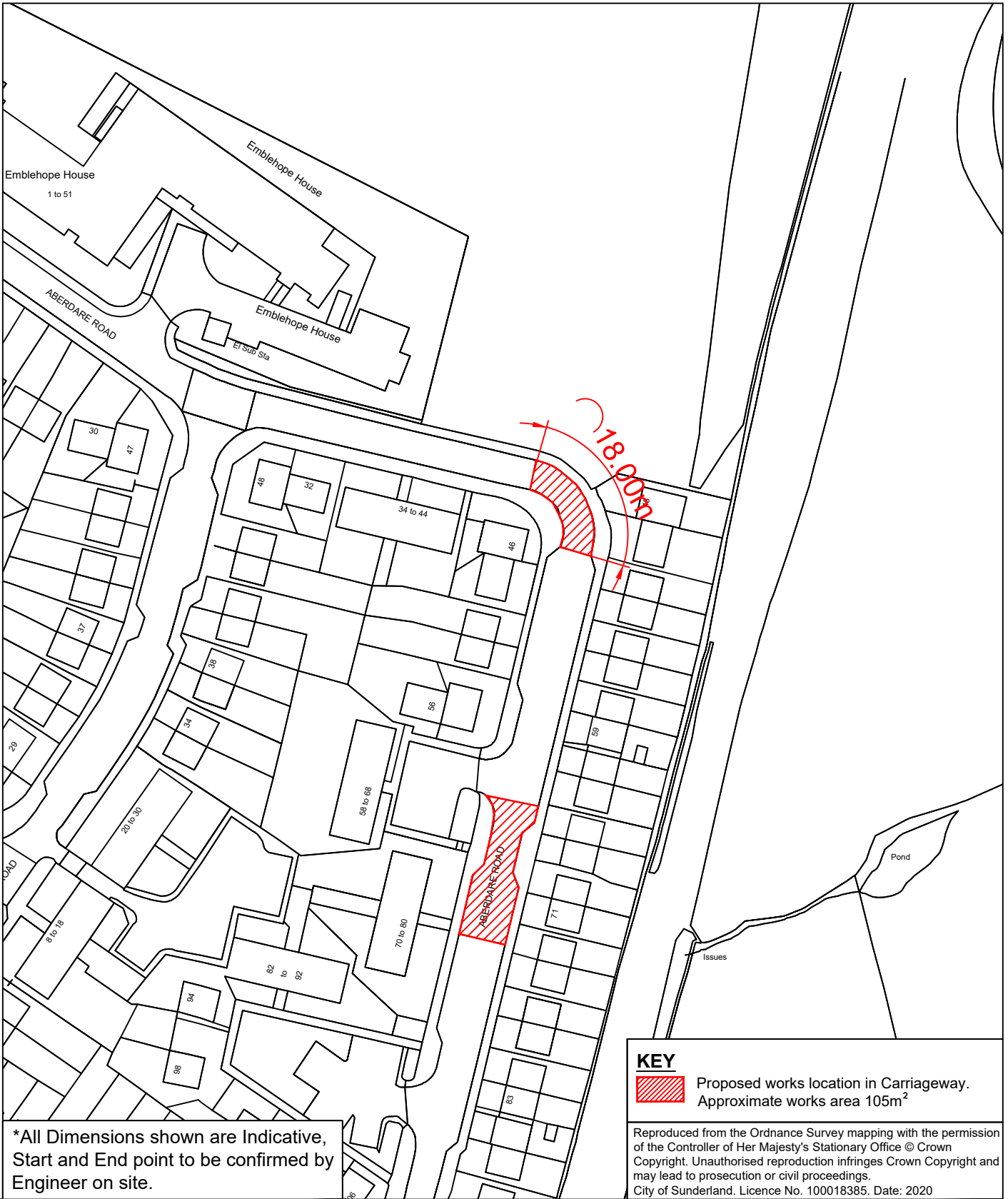
KEY
 Proposed works location in Carriageway.
Approximate works area 750m²

Reproduced from the Ordnance Survey mapping with the permission of the Controller of Her Majesty's Stationary Office © Crown Copyright. Unauthorised reproduction infringes Crown Copyright and may lead to prosecution or civil proceedings.
City of Sunderland. Licence No. 100018385. Date: 2020



**Sunderland
City Council**

Infrastructure, Planning and Transportation,
 City Development,
 Jack Crawford House,
 Commercial Road,
 Sunderland
 SR2 8QR
 Telephone: 0191 520 5555
 Web: www.sunderland.gov.uk

PROJECT			HIGHWAY MAINTENANCE PROGRAMME 2022/2023 MAINTENANCE SCHEME		
TITLE		WARD			
Farrington Avenue / Munslow Road		St Chad's			
PROJECT LEADER			NORTH 		
G. CARR					
DRAWN BY	CHECKED BY	APPROVED BY			
P.Everett	-	-			
DATE	SCALE	SHEET SIZE			
25/01/2021	1:1000	A4			
DRAWING No.		REVISION			
10/HM/202223/238		0			



*All Dimensions shown are Indicative, Start and End point to be confirmed by Engineer on site.

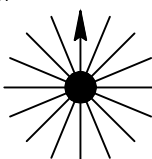
KEY
 Proposed works location in Carriageway. Approximate works area 105m²

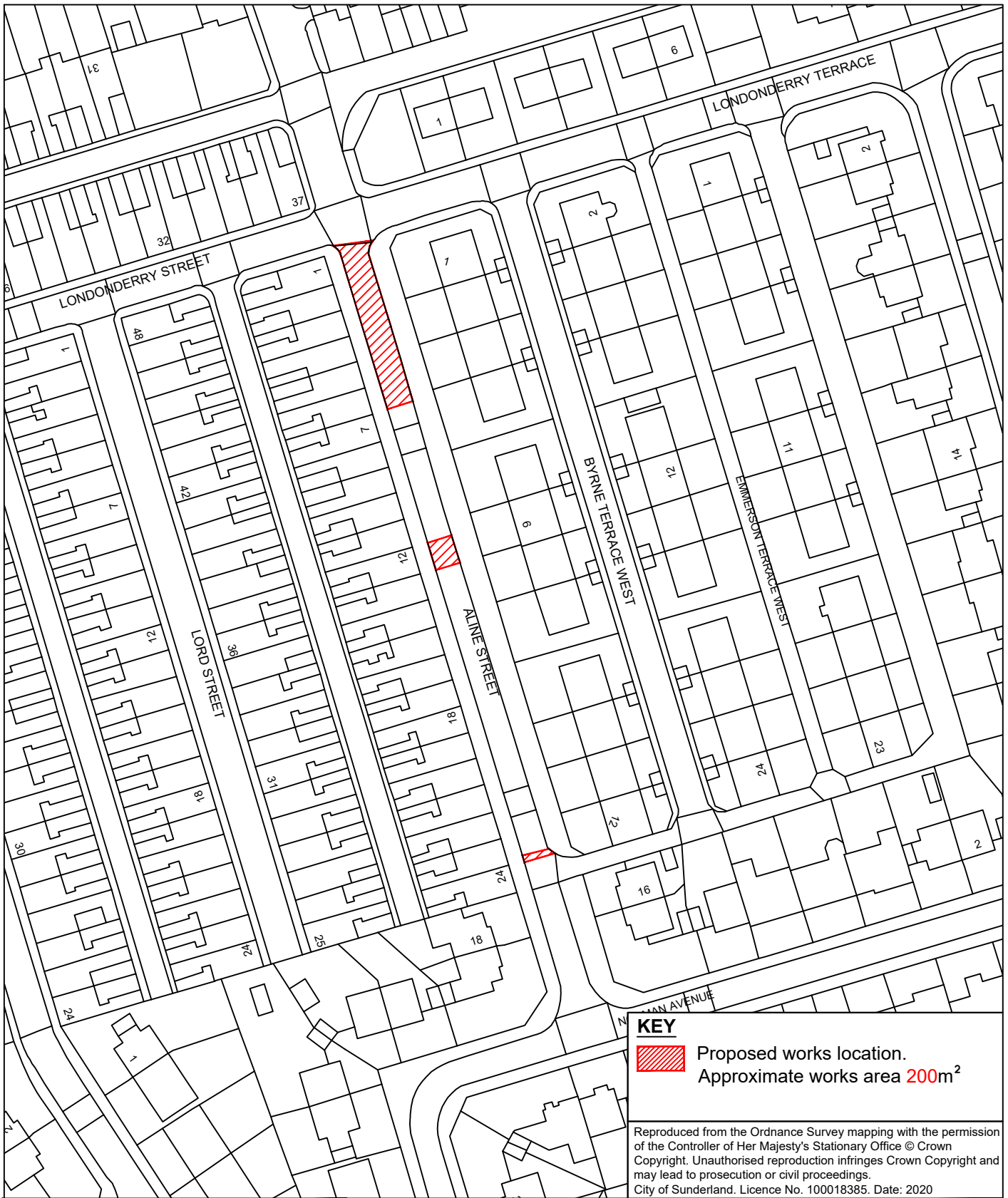
Reproduced from the Ordnance Survey mapping with the permission of the Controller of Her Majesty's Stationary Office © Crown Copyright. Unauthorised reproduction infringes Crown Copyright and may lead to prosecution or civil proceedings.
 City of Sunderland. Licence No. 100018385. Date: 2020




Sunderland City Council

Infrastructure, Planning and Transportation,
 City Development,
 Jack Crawford House,
 Commercial Road,
 Sunderland
 SR2 8QR
 Telephone: 0191 520 5555
 Web: www.sunderland.gov.uk

PROJECT HIGHWAY MAINTENANCE PROGRAMME 2022/2023 MAINTENANCE SCHEME		
TITLE ABERDARE ROAD		WARD ST CHAD'S
PROJECT LEADER G. CARR		
DRAWN BY P. Everett	CHECKED BY -	APPROVED BY -
DATE 25/01/2021	SCALE 1:1250	SHEET SIZE A4
DRAWING No. 10/HM/202223/270		REVISION 0
		NORTH 

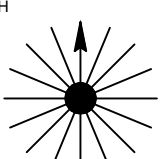


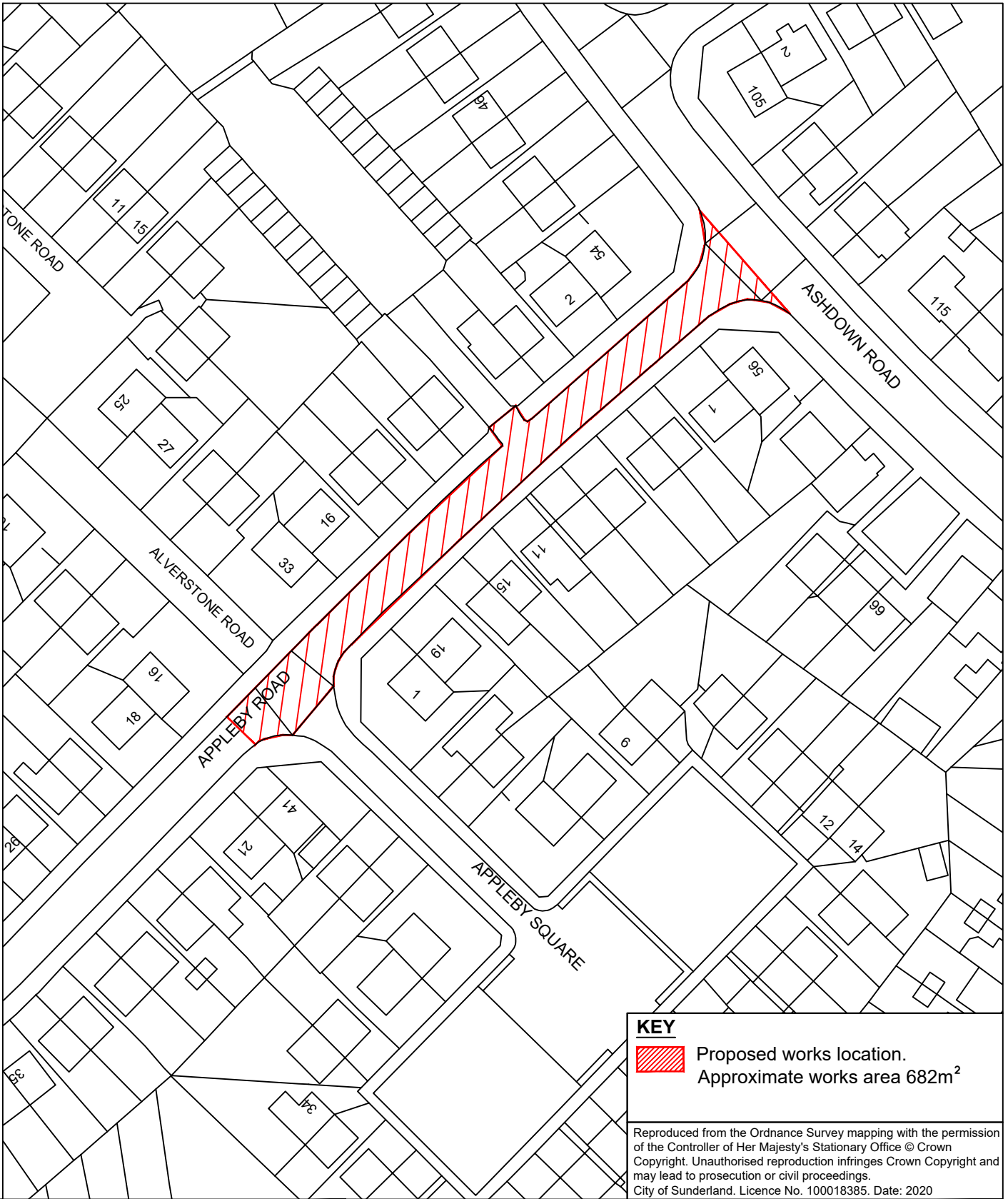
KEY
 Proposed works location.
 Approximate works area 200m²


Reproduced from the Ordnance Survey mapping with the permission of the Controller of Her Majesty's Stationary Office © Crown Copyright. Unauthorised reproduction infringes Crown Copyright and may lead to prosecution or civil proceedings.
 City of Sunderland. Licence No. 100018385. Date: 2020

Sunderland City Council

Infrastructure, Planning and Transportation,
 City Development,
 Jack Crawford House,
 Commercial Road,
 Sunderland
 SR2 8QR
 Telephone: 0191 520 5555
 Web: www.sunderland.gov.uk

PROJECT HIGHWAY MAINTENANCE PROGRAMME 2022/2023 MAINTENANCE SCHEME			
TITLE ALINE STREET		WARD SILKSWORTH	
PROJECT LEADER G. CARR		NORTH 	
DRAWN BY P. Everett	CHECKED BY -		APPROVED BY -
DATE 13/12/2020	SCALE 1:1000		SHEET SIZE A4
DRAWING No. 10/HM/202223/271			REVISION 0

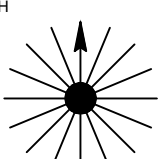


KEY
 Proposed works location.
 Approximate works area 682m²

Reproduced from the Ordnance Survey mapping with the permission of the Controller of Her Majesty's Stationary Office © Crown Copyright. Unauthorised reproduction infringes Crown Copyright and may lead to prosecution or civil proceedings.
 City of Sunderland. Licence No. 100018385. Date: 2020


Sunderland City Council

Infrastructure, Planning and Transportation,
 City Development,
 Jack Crawford House,
 Commercial Road,
 Sunderland
 SR2 8QR
 Telephone: 0191 520 5555
 Web: www.sunderland.gov.uk

PROJECT HIGHWAY MAINTENANCE PROGRAMME 2022/2023 MAINTENANCE SCHEME			
TITLE APPLEBY ROAD		WARD ST CHADS	
PROJECT LEADER G. CARR		NORTH 	
DRAWN BY P.E.	CHECKED BY -		APPROVED BY -
DATE DECEMBER 2019	SCALE 1:800		SHEET SIZE A4
DRAWING No. 10/HM/202223/272			REVISION 0



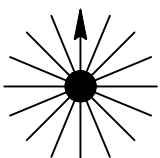
GRID REFERENCE:-
NZ 3653

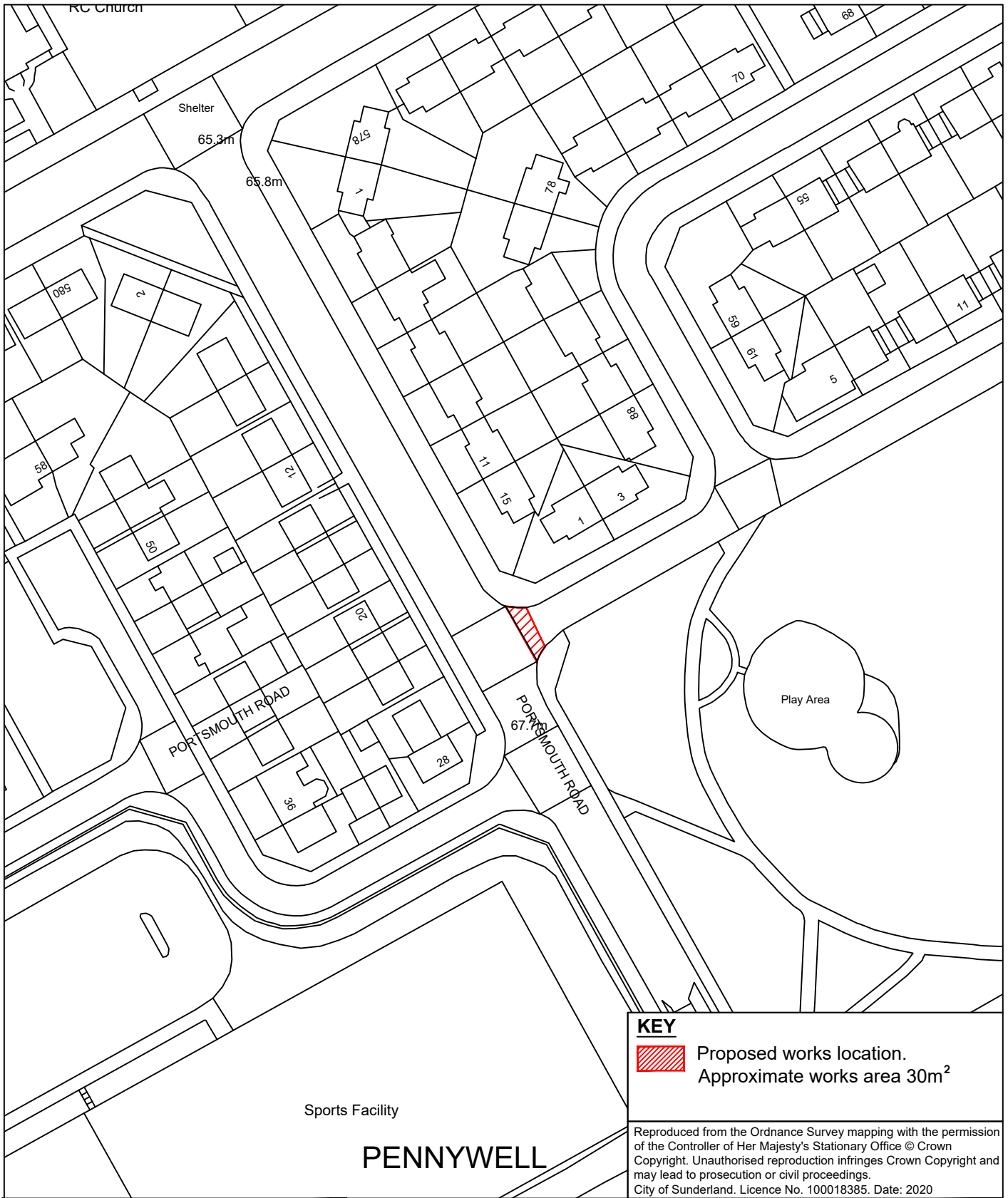
Key
 Proposed Works Area (Approx. 1470m²)

Reproduced from the Ordnance Survey mapping with the permission of the Controller of Her Majesty's Stationary Office © Crown Copyright. Unauthorised reproduction infringes Crown Copyright and may lead to prosecution or civil proceedings.
 City of Sunderland. Licence No. 100018385. Date: 2018


Sunderland City Council

City Development
 Jack Crawford House
 Commercial Road
 Sunderland SR2 8QR
 Telephone: 0191 520 5555
 Web: www.sunderland.gov.uk

PROJECT HIGHWAY MAINTENANCE PROGRAMME 2022/2023 MAINTENANCE SCHEME			
TITLE BECKWITH ROAD		Ward SAINT CHADS	
PROJECT LEADER G. CARR		NORTH 	
DRAWN BY M.D.	CHECKED BY		APPROVED BY
DATE DEC 2019	SCALE 1:1500		SHEET SIZE A4
DRAWING No. 10/HM/202223/273			REVISION



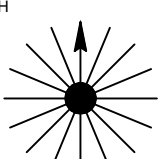
KEY

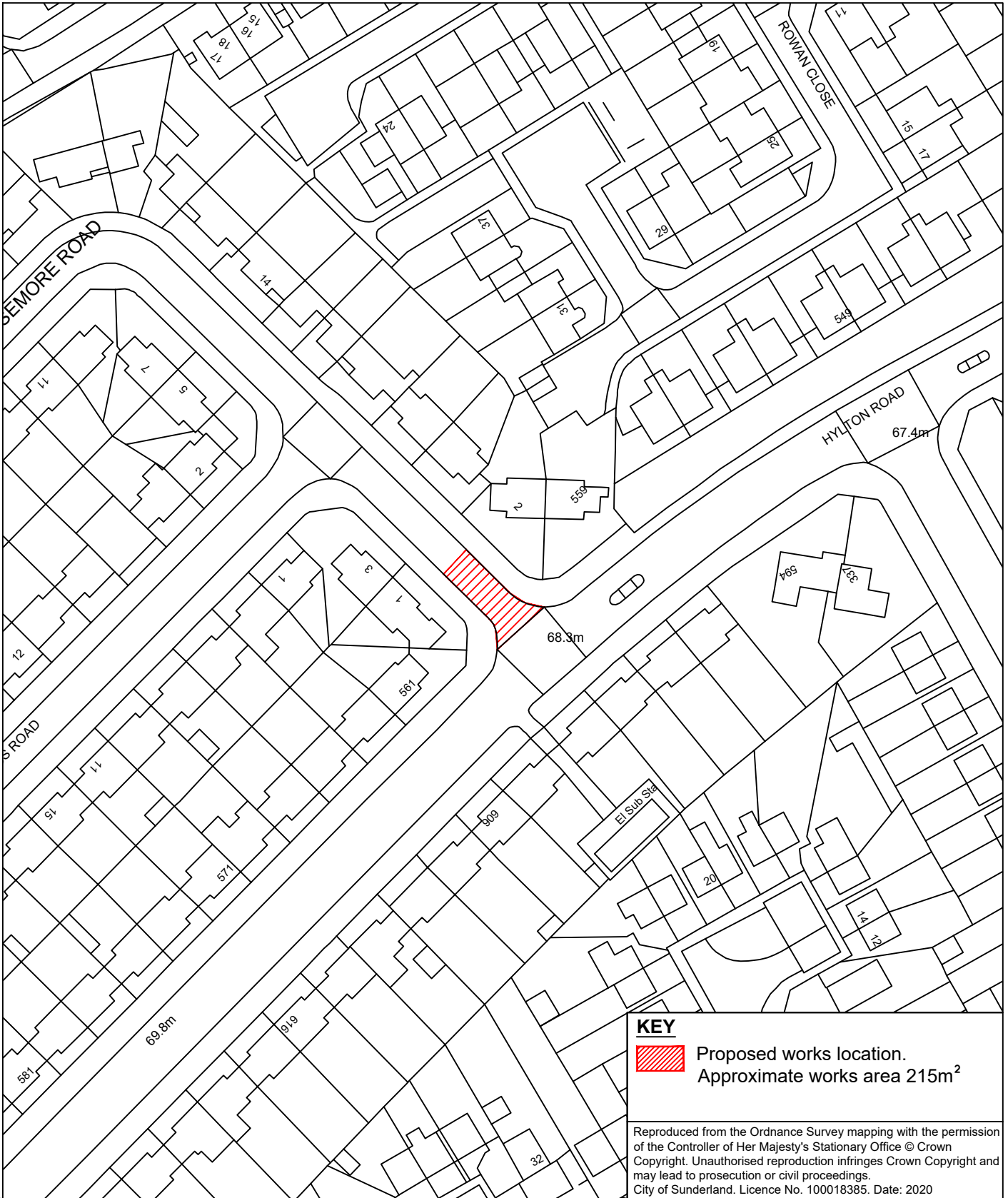
 Proposed works location.
Approximate works area 30m²


Reproduced from the Ordnance Survey mapping with the permission of the Controller of Her Majesty's Stationary Office © Crown Copyright. Unauthorised reproduction infringes Crown Copyright and may lead to prosecution or civil proceedings.
City of Sunderland. Licence No. 100018385. Date: 2020

Sunderland City Council

Infrastructure, Planning and Transportation,
City Development,
Jack Crawford House,
Commercial Road,
Sunderland
SR2 8QR
Telephone: 0191 520 5555
Web: www.sunderland.gov.uk

PROJECT			HIGHWAY MAINTENANCE PROGRAMME 2022/2023 MAINTENANCE SCHEME		
TITLE		WARD			
PALMSTEAD ROAD		ST. ANNES			
PROJECT LEADER			NORTH		
G. CARR					
DRAWN BY	CHECKED BY	APPROVED BY			
P. Everett	-	-			
DATE	SCALE	SHEET SIZE			
4/2/2021	1:1000	A4			
DRAWING No.		REVISION			
10/HM/202223/276		0			

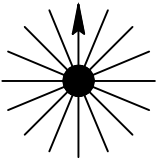


KEY
 Proposed works location.
 Approximate works area 215m²

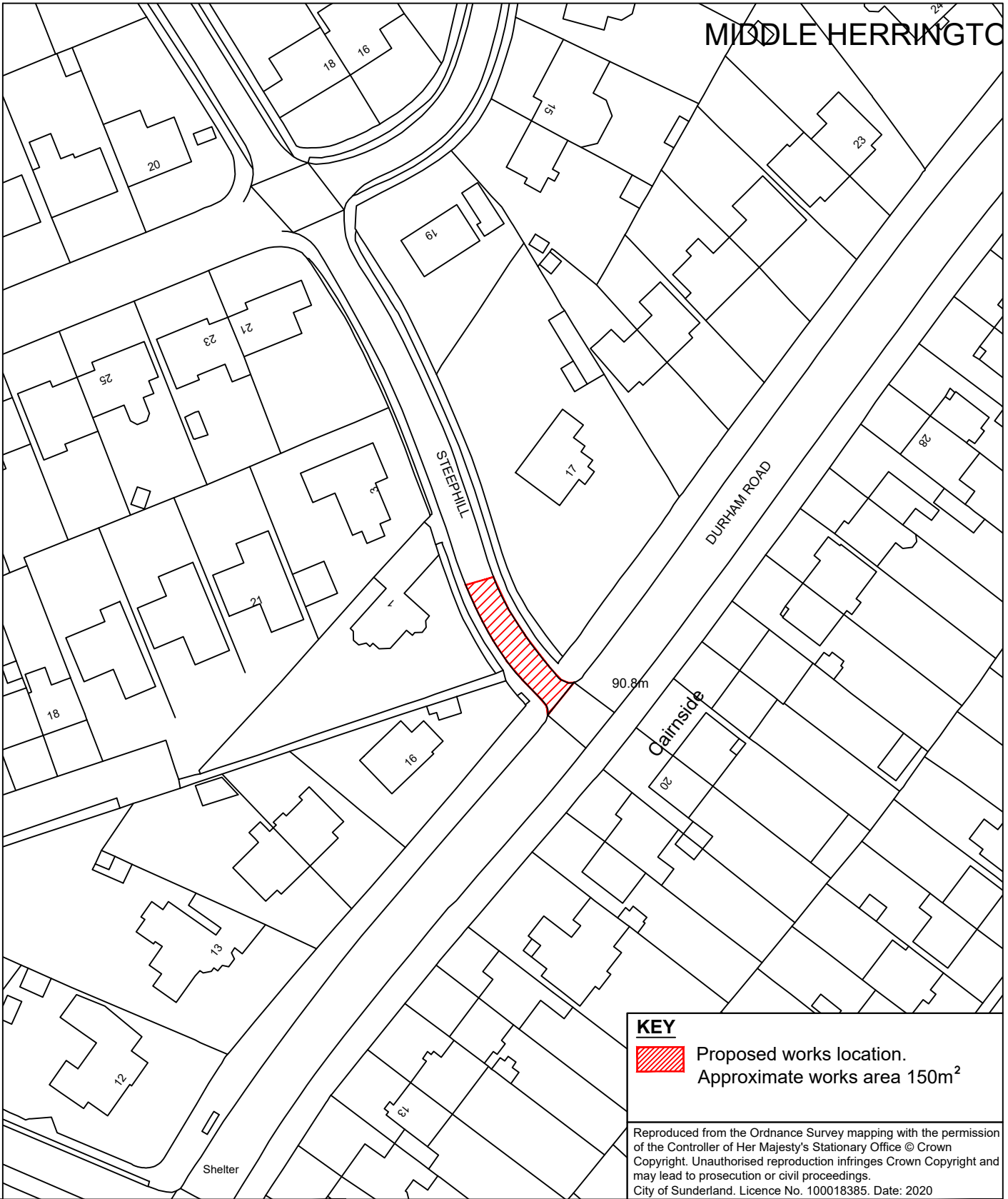
Reproduced from the Ordnance Survey mapping with the permission of the Controller of Her Majesty's Stationary Office © Crown Copyright. Unauthorised reproduction infringes Crown Copyright and may lead to prosecution or civil proceedings. City of Sunderland. Licence No. 100018385. Date: 2020


Sunderland
 City Council


Infrastructure, Planning and Transportation,
 City Development,
 Jack Crawford House,
 Commercial Road,
 Sunderland
 SR2 8QR
 Telephone: 0191 520 5555
 Web: www.sunderland.gov.uk

PROJECT			HIGHWAY MAINTENANCE PROGRAMME 2022/2023 MAINTENANCE SCHEME		
TITLE			WARD		
PEASEMOOR ROAD			ST. ANNES		
PROJECT LEADER			NORTH		
G. CARR					
DRAWN BY	CHECKED BY	APPROVED BY			
M.Wood	P.Everett	-			
DATE	SCALE	SHEET SIZE			
13/11/2020	1:1000	A4			
DRAWING No.			REVISION		
10/HM/202223/277			0		

MIDDLE HERRINGTON



KEY

 Proposed works location.
Approximate works area 150m²

Reproduced from the Ordnance Survey mapping with the permission of the Controller of Her Majesty's Stationary Office © Crown Copyright. Unauthorised reproduction infringes Crown Copyright and may lead to prosecution or civil proceedings.
City of Sunderland. Licence No. 100018385. Date: 2020

Sunderland
City Council

Infrastructure, Planning and Transportation,
City Development,
Jack Crawford House,
Commercial Road,
Sunderland
SR2 8QR
Telephone: 0191 520 5555
Web: www.sunderland.gov.uk

PROJECT

**HIGHWAY MAINTENANCE PROGRAMME 2022/2023
MAINTENANCE SCHEME**

TITLE

STEEP HILL JUNCTION ONTO A690

WARD

ST CHADS

PROJECT LEADER

G. CARR

NORTH

DRAWN BY

P.E.

CHECKED BY

-

APPROVED BY

-

DATE

18/12/2020

SCALE

1:1000

SHEET SIZE

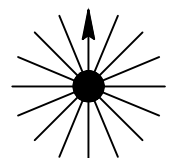
A4

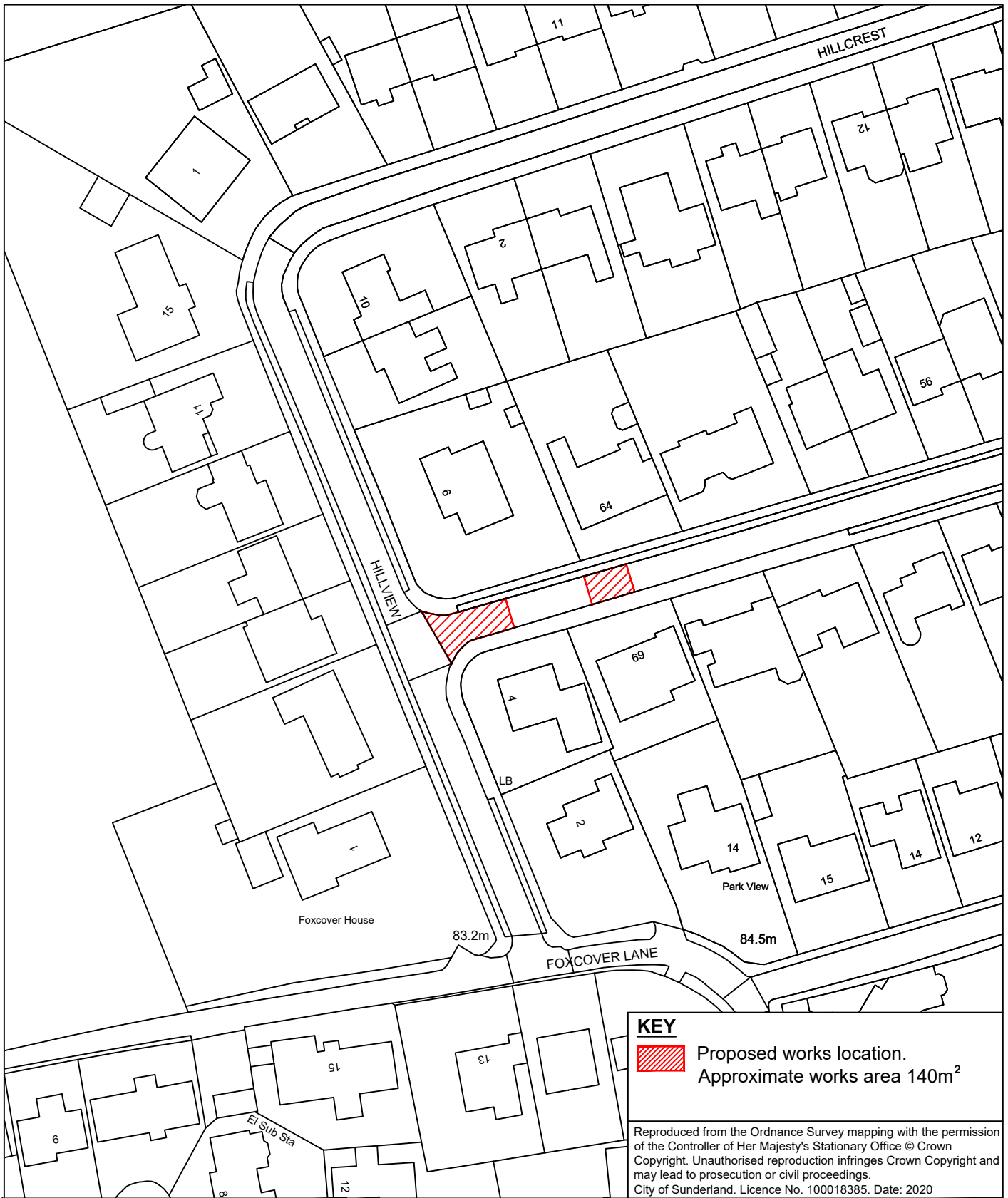
DRAWING No.

10/HM/202223/278


REVISION

0





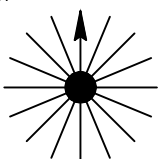
KEY

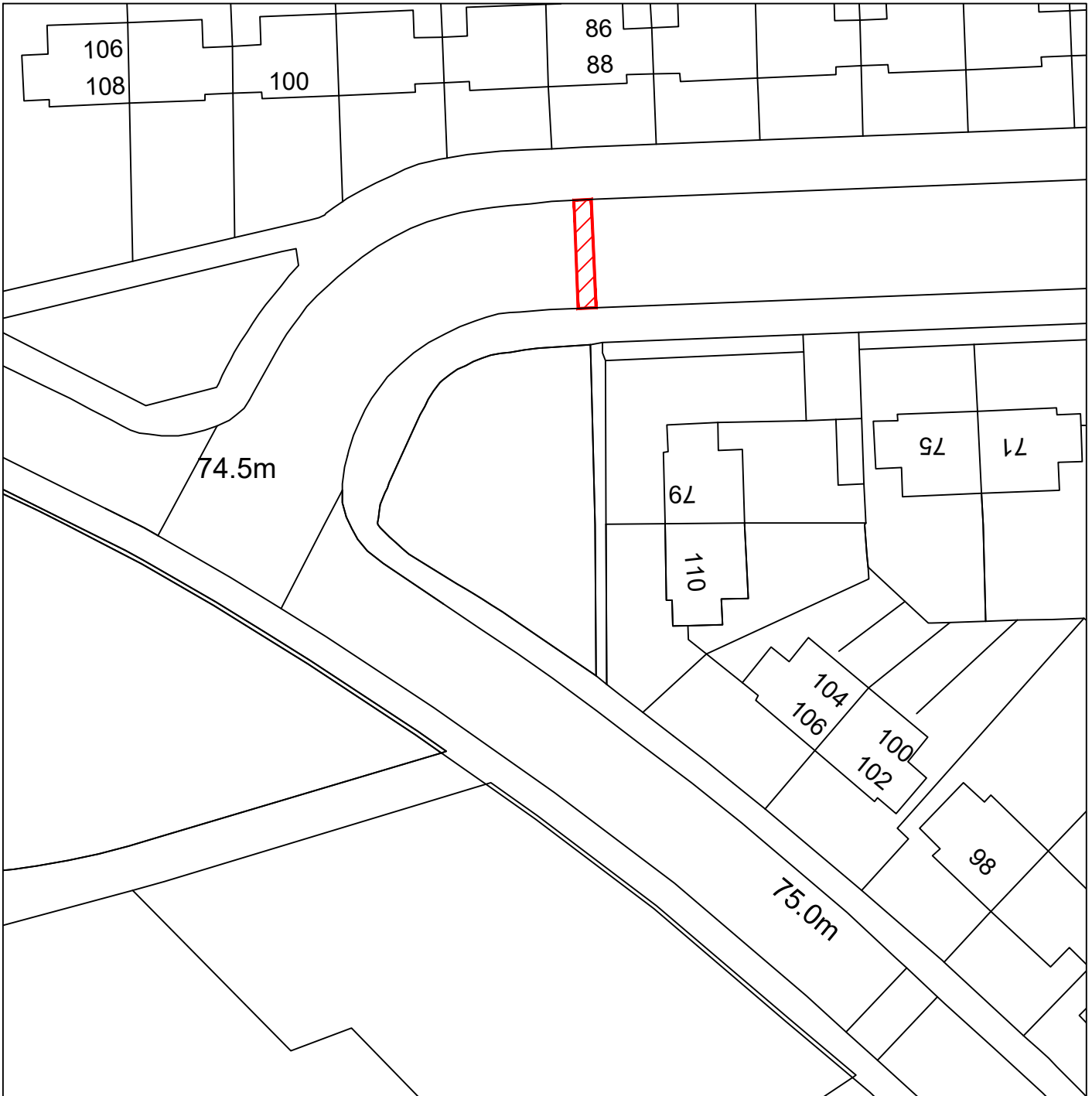
 Proposed works location.
Approximate works area 140m²

Reproduced from the Ordnance Survey mapping with the permission of the Controller of Her Majesty's Stationary Office © Crown Copyright. Unauthorised reproduction infringes Crown Copyright and may lead to prosecution or civil proceedings.
City of Sunderland. Licence No. 100018385. Date: 2020



Sunderland
 City Council

Infrastructure, Planning and Transportation,
 City Development,
 Jack Crawford House,
 Commercial Road,
 Sunderland
 SR2 8QR
 Telephone: 0191 520 5555
 Web: www.sunderland.gov.uk

PROJECT			HIGHWAY MAINTENANCE PROGRAMME 2022/2023		
MAINTENANCE SCHEME					
TITLE		WARD			
SUMMERHILL		ST CHADS			
PROJECT LEADER					NORTH 
G. CARR					
DRAWN BY	CHECKED BY	APPROVED BY			
PE	-	-			
DATE	SCALE	SHEET SIZE			
18/12/2020	1:1000	A4			
DRAWING No.				REVISION	
10/HM/202223/279				0	



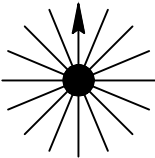
KEY

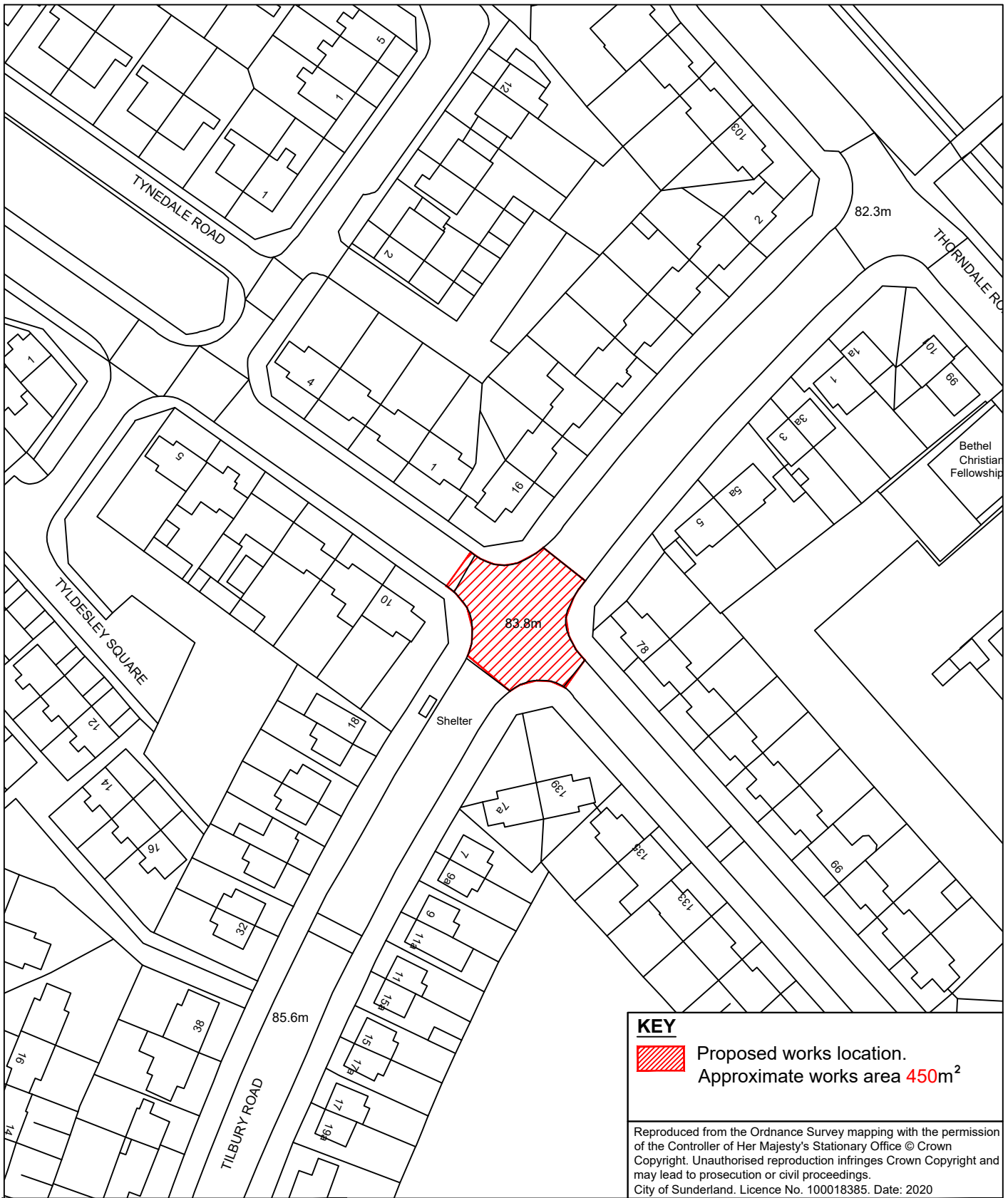
 Proposed works location.
Approximate works area 10m²

Reproduced from the Ordnance Survey mapping with the permission of the Controller of Her Majesty's Stationary Office © Crown Copyright. Unauthorised reproduction infringes Crown Copyright and may lead to prosecution or civil proceedings.
City of Sunderland. Licence No. 100018385. Date: 2020


Sunderland City Council

Infrastructure, Planning and Transportation,
City Development,
Jack Crawford House,
Commercial Road,
Sunderland
SR2 8QR
Telephone: 0191 520 5555
Web: www.sunderland.gov.uk

PROJECT			HIGHWAY MAINTENANCE PROGRAMME 2022/2023 MAINTENANCE SCHEME		
TITLE			WARD		
SUNNINGDALE ROAD			PALLION		
PROJECT LEADER			NORTH		
G. CARR					
DRAWN BY	CHECKED BY	APPROVED BY			
P. Everett	-	-			
DATE	SCALE	SHEET SIZE			
13/11/2020	1:500	A4			
DRAWING No.			REVISION		
10/HM/202223/280			0		



KEY

 Proposed works location.
Approximate works area 450m²

Reproduced from the Ordnance Survey mapping with the permission of the Controller of Her Majesty's Stationary Office © Crown Copyright. Unauthorised reproduction infringes Crown Copyright and may lead to prosecution or civil proceedings.
City of Sunderland. Licence No. 100018385. Date: 2020

Sunderland City Council

Infrastructure, Planning and Transportation,
City Development,
Jack Crawford House,
Commercial Road,
Sunderland
SR2 8QR
Telephone: 0191 520 5555
Web: www.sunderland.gov.uk

PROJECT HIGHWAY MAINTENANCE PROGRAMME 2022/2023 MAINTENANCE SCHEME		
TITLE TILBURY ROAD - CROSS ROADS		WARD SANDHILL
PROJECT LEADER G. CARR		
DRAWN BY P. Everett	CHECKED BY -	APPROVED BY -
DATE 1/2/2021	SCALE 1:1000	SHEET SIZE A4
DRAWING No. 10/HM/202223/281		REVISION 0
		NORTH 