






**Key:**

-  Proposed bus lanes and other carriageway markings
-  Proposed bus stop clearway markings
-  Proposed physical segregation between roundabout and bus lane

P02	20/5/24	Amended following internal design review	RJ	SD
P01	01/2/23	Concept design	MB	CW
Rev.	Date	Description	Drawn	Approved

# Sunderland City Council

**City Development Directorate**  
 City Hall,  
 Plater Way,  
 Sunderland,  
 SR1 3AA

Project  
**Bus Service Improvement Plan  
 Durham Road Bede Bank**

Subject  
**General Arrangement (Sheet 2)  
 Proposed Highway Improvements**

Contact R Johnson      Approved by S Dixon  
 Drawn by R Johnson      Sheet size A3  
 Scale 1:1000      Date 20/05/2024

Drawing No. DHR-SCC-GEN-XX-DR-TR-1002      Revisions P02

Reproduced from/based upon the Ordnance Survey mapping with permission of the Controller of Her Majesty's Stationery Office. Unauthorised reproduction infringes Crown copyright and may lead to prosecution or civil proceedings. © Crown copyright and database rights 2023. Ordnance Survey LA 100018385